• Informative
• Historical
• Pictorial
• Review of

Mason County



LIBRARY
OF THE
UNIVERSITY
OF ILLINOIS

917.73
Am3i
v.12

Illinois Historical Survey

THE AMERICAN AERIAL COUNTY HISTORY SERIES, No. 12

This is

Mason County, Illinois

An Up-To-Date Historical Narrative with County Map and Many Unique Aerial Photographs of Cities, Towns, Villages and Farmsteads

By

JOHN DRURY

Author *Historic Midwest Houses, Midwest Heritage*, etc., and member of American Association for State and Local History

1955

PUBLISHED BY

THE LOREE COMPANY

3094 Milwaukee Avenue Chicago 18, Illinois

PRICE $25.00

COPYRIGHT 1955 BY THE LOREE CO. ALL RIGHTS RESERVED. PRINTED IN U.S.A

The American Aerial County History Series, No. 12

Already published for Illinois:

Macon County
Fulton County
Champaign County
Vermillion County
Tazewell County
Pike County
McDonough County
Logan County
De Witt County
Cass County
Brown County
Mason County

Printed in offset lithography
by The Loree Company,
Chicago, Illinois, 1955

v.12

Acknowledgments

This is the twelfth of a series of new-style county histories which will include all of the 102 counties of Illinois and, ultimately, all of the 3,103 counties in the United States. The project, specializing in aerial photographs of cities, towns, villages and farmsteads and with brief historical narratives added, is known as The American Aerial County History Series.

In the preparation of this work on Mason County, Illinois, the author and publisher hereby acknowledge their gratitude, for advice and assistance generously given them, to Mr. Joseph C. Wolf and Mrs. Ellen Chase of the Newberry Library, Chicago; to Mr. Herbert H. Hewitt, Mrs. Roberta Sutton and Miss Winifred Baum, all of the Chicago Public Library, Chicago; and to various librarians, public officials, business executives and private citizens of the city of Havana and the county of Mason, Illinois. The author also wishes to express special acknowledgment to his wife, Marion Neville Drury, for research, editorial and proof-reading assistance.

Grateful appreciation is also shown here to officials of the Bureau of Public Roads of the U. S. Department of Commerce and to officials of the Department of Public Works & Planning of the State of Illinois (in particular to those in charge of that department's Bureau of Research and Planning in the Highway Department), for permission to use the Mason County maps included in this book).

Sources used by the author in preparing this book were: *Pioneers of Menard and Mason Counties, Illinois*, by T. G. Onstot (published by T. G. Onstot, Forest City, Illinois; printed by J. W. Franks Sons, Peoria, Illinois, 1902); *Illinois: A Descriptive and Historical Guide*, The American Guide Series (A.C. McClurg & Company, Chicago, 1939); *County and City Data Book, 1952* (United States Bureau of the Census, Washington, 1953); *The Editor and Publisher Market Guide for 1954* (the Editor and Publisher Company, New York, 1954); and *The Rand McNally Commercial Atlas for 1954* (Rand McNally Company, Chicago, 1954).

Ref. 15 Mar 55 Loree v.12-14

Table of Contents

Map of Mason County VI

Story of Mason County 1

City of Havana 9

Allen Grove Township *(San Jose, Natrona)* 8

Bath Township *(Bath, Saidora)* 12

Crane Creek Township 14

Forest City Township *(Forest City, Bishop)* . . . 16

Havana Township *(Havana city)* 18

Kilbourne Township *(Kilbourne)* 20

Lynchburg Township *(Snicarte)* 22

Manito Township *(Manito)* 24

Mason City Township *(Mason City, Luther)* 26

Pennsylvania Township *(Teheran)* 28

Ouiver Township *(Topeka)* 30

Salt Creek Township 32

Sherman Township *(Biggs, Easton, Poplar City)* . . 34

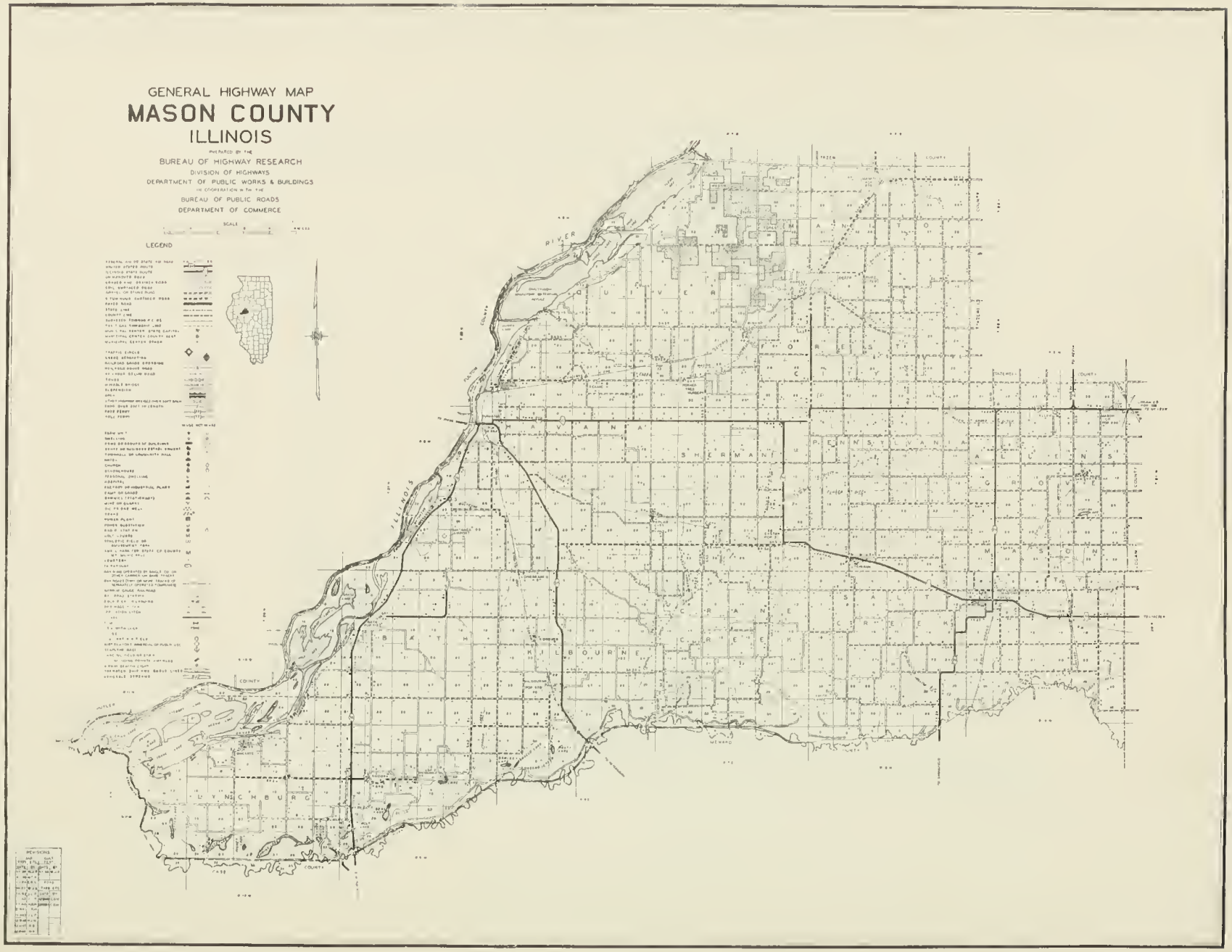
GENERAL HIGHWAY MAP
MASON COUNTY
ILLINOIS
PREPARED BY THE
BUREAU OF HIGHWAY RESEARCH
DIVISION OF HIGHWAYS
DEPARTMENT OF PUBLIC WORKS & BUILDINGS
IN COOPERATION WITH THE
BUREAU OF PUBLIC ROADS
DEPARTMENT OF COMMERCE
SCALE
LEGEND
REVISIONS
ILLINOIS
RIVER
SHERMAN
PENNSYLVANIA
SALT CREEK
LYNCHBURG

Story of Mason County, Illinois

Aside from being one of the leading agricultural counties of west central Illinois (more than 30 per cent of all of its employed persons are engaged in agriculture while 13.6 per cent are engaged in manufacturing), Mason County is of wider interest because of its numerous Abraham Lincoln associations and because of the important state and federal conservation projects located within its borders. Further interest attaches to the county because of its closeness to Spoon River, the stream in adjoining Fulton County made famous by an American literary classic, *Spoon River Anthology*.

At the northwest corner of Mason County, on the Illinois River, is located the Chautauqua National Waterfowl Refuge, a great conservation area for wild game and water fowl maintained by the United States Biological Survey. Another important conservation project in the county is the Henry Horner Tree Nursery, an eighty-acre tract maintained by the State of Illinois. In the county is also located the Mason County State Forest, a natural woodland region northwest of Forest City. Smaller projects are Mineral Springs Park and the Quiver Lake recreation area.

French, English, American

First white men to view the future site of Mason County were the French explorers, Father Marquette and Louis Jolliet. After having discovered the upper Mississippi River in 1673, they were returning to Montreal by way of the Illinois River when they passed the wooded banks of land that in aftertimes became Mason County. On that journey the two explorers claimed all of the region they had traversed for the King of France, and thus inland America came to be known as New France.

One hundred years later, after the close of the French and Indian Wars, this vast wilderness domain came into the possession of the British. But by that time the thirteen colonies had been firmly established on the Atlantic seaboard. Then came the American Revolution of 1775-1783. After George Rogers Clark and his handful of American backwoodsmen captured key British military posts at Vincennes and other places in Indiana and Illinois, the new American flag was for the first time raised over what is now the Midwest.

There followed the creation, by Congress, of the Northwest Territory, out of which were later carved the states of Ohio, Indiana, Illinois, Michigan, Wisconsin and part of Minnesota. When the Territory of Illinois was formed in 1809, future Mason County was part of St. Clair County, then in 1812 it became part of Madison County. Three years after Illinois was admitted to statehood (1819), Sangamon County was organized and it included the region that after-

wards became Mason County. But in 1839 this region was transferred to another new county --- Menard. And here it remained until Mason County was established in 1841.

First Permanent Settler

Although an obscure squatter named James Hokum is believed to have been the first white man to dwell on the soil that afterwards became Havana city and Mason County, he did not remain long and, after a year or two, disappeared from the annals of local history. He is first heard of working as an Illinois River ferryman for Major Ossian M. Ross, who had earlied founded both Lewistown and Fulton County and who in 1824 had set up a ferry service at the mouth of the Spoon River, opposite the future site of Havana. On that site at the time lived the squatter James Hokum.

If James Hokum was not the first permanent settler of Havana and Mason County, his employer, Major Ossian M. Ross, was --- at least so far as can be determined. For after establishing a ferry across the Illinois River at the mouth of the Spoon River, and after founding Lewistown and Fulton County, Major Ross settled on the site that afterwards became Havana and there platted the town. At Havana he also built the county's first hotel, first general store and first produce warehouse.

Battle at Ross' Ferry

Two years after Major Ross started his ferry service, he rented it to another Fulton County settler --- and by doing so unwittingly brought about the only known battle between Mason County's pioneers and Indians. There are several versions of this clash, which took place in either 1826 or 1828 and which involved a ferryman named named either Mallory or Maloney. Anyway, Mallory (the name generally accepted), after renting the ferryboat from Ross, one day received a barrel of whiskey from St. Louis.

That same day, a party of twenty-five Indians and their squaws arrived in the vicinity of the ferry and demanded that Mallory give them whiskey in exchange for furs. When Mallory refused, a few of the Indians threatened him with tomahawks. At this point some of Mallory's friends appeared on the scene and a general fight followed, with the combatants using fists, canes, stones and knives.

One account of the battle says there were no fatalities, and another states that three Indians fell mortally wounded. In any case, the Indians were routed and service was once more restored at the Ross ferry. Another version of the encounter says it would have been much more serious if the Indian Squaws had not quickly secreted their husband's guns when the trouble first started.

"Ross's Hotel"

About a year or two after the Indian battle Major Ross moved across the Illinois River and settled on the site that afterwards became Havana. He not only resumed operation of the ferry himself but built a combination warehouse and general store here, and this

was the first commercial building in what is now Mason County. A sizable number of customers at this store were some of the Indians who still remained in the area.

Then, about 1831, Major Ross constructed another combination building, and this became a landmark of importance in the Illinois River country of that period. For it was both a home for Ross and and his family and a hotel for newcomers to the region. It soon was being widely referred to as "Ross's Hotel." A little later, Major Ross opened a general store in the hotel. The major conducted this hotel --- the first in Mason County --- until his death in 1837. Afterwards it was operated by one of his sons, Harvey K. Ross.

Abe Lincoln, Surveyor

It was in 1836, when what is now Mason County was still a part of Sangamon County, that Abe Lincoln, as deputy surveyor for Sangamon, laid out the village of Bath. At a later date, Bath was, for some years, the seat of Mason County. Still in existence and with a present population of more than 400 inhabitants, Bath possesses a unique historical marker --- a white pole in Market Square which marks the starting point of Abraham Lincoln's survey of the village. In 1858 Lincoln one more appeared in Bath when he delivered a political speech at the home of his friend, General James M. Ruggles, an early settler of the village.

Mason County Organized

As more and more newcomers settled at Havana, which now was something of a river steamboat capital, and as an increasing number of homesteaders staked out claims on the prairies in what was then (late 1830's) the northern portion of Menard County, a movement was started among these residents for the formation of a new county north of the Sangamon River and east of the Illinois River.

Soon petitions were in circulation, and when enough signatures were obtained, the matter was brought before the Illinois state legislature at Springfield. As a result of this action, Mason County was created by law on January 20, 1841. The bill for its organization was signed by Governor Thomas Carlin on that date. The new county was named after a county in Kentucky from which many of the Illinois settlers had emigrated.

Bath Becomes County Seat

Although at first there was considerable agitation regarding the location of a seat for the new county, the dispute was finally settled in 1843 when the voters of Mason decided in favor of Bath -- the village that had earlier been surveyed by Abraham Lincoln. A leading resident of Bath then was Major Gatton, who a few years later established a grain and mercantile business there with General J. M. Ruggles (who won his title in the Civil War). It was at General Ruggles house that his friend, Abraham Lincoln, delivered a speech to the people of Bath in 1858.

Henry Onstot

An outstanding pioneer resident of Mason County was Henry Onstot, who arrived in 1846 and who for many years conducted a cooper shop in Havana. Before that, he had run a cooper shop at the village of New Salem, in Menard County, and one of his assistants in the shop was Abe Lincoln. The future president also lived for a few years in Henry Onstot's home. It was one of Henry Onstot's sons, T. G. Onstot, who wrote *Pioneers of Menard and Mason Counties*, a volume published in 1902 and considered a primary source of information on the history of those two counties.

County Seat Moved to Havana

After another election, held in 1851, Mason County's seat of justice was moved from Bath to Havana. It has remained in Havana since that year. In Onstot's history of the county, we read these words. "The people of Havana did not wait until a court house was built, but rented the upstairs of Dr. Loveland's new building, also some other rooms for offices, and taking a couple of wagons, went to Bath and moved the archives up to Havana. The court house in Bath was sold for a schoolhouse."

A courthouse was soon under construction in Havana, however, and this was completed late in 1851. It was a small brick edifice, designed in simple style and characterized by a single cornice. Here, in the years following, appeared some of the prominent lawyers of the day, not least of them being Abraham Lincoln. This courthouse remained standing until 1882 when it was destroyed by fire. A replica of it was built on the same site a year later and this

Taylor House

One of the oldest hotels in the state, the Walker House in Havana was a favorite stopping-place of Abraham Lincoln and other lawyers during "court week" in the county seat. Built before the middle of the nineteenth century, this edifice was at first called the Walker House, but in 1866 its name was changed to Taylor House. It is a three-story building of brick construction, painted white, and with old-fashioned wooden awnings in front.

Lincoln and Douglas

It was during the Illinois senatorial campaign of 1858, and before the series of great debates between them, that Lincoln and his opponent, Stephen A. Douglas, delivered campaign speeches in Havana. When Lincoln arrived early in the afternoon of August 13, 1858, Douglas was still speaking to a crowd of Havana citizens. But the tall Springfield lawyer did not answer the "Little Giant" until the following day, and in his address he humorously brushed off a supposed threat to "fight" him made by Douglas the day before. "He and I," said Lincoln, "are about the best friends in the world, and when we get together he would no more think of fighting me than of fighting his wife."

A few days later, Lincoln was visiting at the home of his friend General J. M. Ruggles, in Bath, when a crowd gathered before the house and called for a speech. Lincoln accommodated the crowd, speaking from the second-floor balcony of the Ruggles mansion. At the end of that memorable senatorial campaign, General Ruggles was ill on election day, but this did not stop him from voting -- he had himself carried on a stretcher to the polling place so that he could vote for Lincoln.

Topeka Platted

One of the oldest villages in Mason County today is Topeka. It was platted in 1858 by Moses Eckard and Richard Thomas on land originally owned by David Beal, early settler. First resident of the village was J. L. Yates, a blacksmith. He was followed by Dr. E. Z. Nichols, who built the second house in Topeka and who was the village's first physician. A postoffice was established at Topeka in 1860, and, in 1865, the Methodist Church was built. Now the only community in Quiver Township, Topeka had a 1950 population of 72. It is located near the Henry Horner State Tree Nursery, eighty acre conservation tract maintained by the State of Illinois.

Chautauqua Waterfowl Refuge

An unusual project in Mason County is the Chautauqua National Waterfowl Refuge, located along the Illinois River at the northwest corner of the county. Consisting of more than 4,000 acres of fenced-in marshes, bays and small lakes and with a shore line eleven miles long, this refuge is maintained by the United States Biological Survey for the protection and propagation of wild game and water fowl. Each fall it is visited by thousands of mallards, blue bills, teal, snow geese, wood ducks, red heads and other types of migratory fowl. Not only is the shore line of the refuge patrolled to prevent illegal hunting, but a 100-foot steel lookout tower at headquarters of the reservation provides a view for several miles in all directions. At the south end of the reservation is located Quiver Lake, a recreational area of summer homes and tourist cabins.

Henry Horner Tree Nursery

Another outstanding conservation project in Mason County is the Henry Horner State Tree Nursery, located northeast of Havana. It was established in 1934 by the Illinois Department of Conservation. From here are shipped trees used in various state parks, picnic areas, about memorials and monuments, and along highways. The nursery was named after Henry Horner, who was governor of Illinois at the time it was established. The late Governor Horner was one of America's leading collectors of Lincoln literature, and his collection now rests in the Illinois State Historical Library at Springfield.

"Who's Who" in Mason County

From the latest (1954-1955) edition of that standard reference work, *Who's Who in America*, we learn that Mason County's best known

resident today is Scott W. Lucas, who served two terms in the Senate of the United States. Born at Chandlerville, Illinois (just south of Mason County), on February 19, 1892, Scott Lucas, after graduating from Illinois Wesleyan University and serving in the first World War, began the practice of law at Havana following his discharge from the Army. In 1920 he was elected state's attorney of Mason County.

After serving as chairman of the Illinois Tax Commission from 1933 to 1935, Scott Lucas was elected to Congress from the 20th Illinois District and served two terms in that body. Then, in 1938, he was elected to the United States Senate. While a senator, he was one of three members of the delegation representing the United States at the Refugee Conference in Bermuda in 1943. In 1947 he was elected majority leader of the Senate. A democrat, Scott Lucas maintains his home in Havana.

Mason County Today

On the basis of latest United States census figures, Mason County in 1950 had a total population of 15,326 --- which in population rank placed it 1,806th among the 3,103 counties of the United States. Its principal city and county seat, Havana, had a total of 4,379 inhabitants. Having a land area of 541 square miles, the county's density of population was 28 inhabitants per square mile.

Of Mason's total population, 4,379 were classified as urban dwellers (most of whom lived in Havana and Mason City), 6,640 were classified as rural non-farm residents, and 4,307 were classified as rural farm dwellers. In 1950 there were 1,516 infants under five years of age in the county, and 1,714 persons sixty-five years old and over; the median age was given as 32.8 years. That same year there were 9,965 potential voters in Mason County.

Under the heading of vital statistice, 303 infants were born, 172 deaths occurred, (15 of them infants), and 165 marriages were performed. The number of families (two or more persons related by marriage or blood) in the county in 1950 was 4,125, and the median income of all of these families that year was $2,940. The figures showed further that 30.8 per cent of all families had an income of less than $2,000 and 16.7 per cent had an income of $5,000 or more.

In 1950 Mason County had a potential labor force of 11,530 (persons fourteen years old and over) and 5,526 were actually employed. Of the latter number, most were engaged in agriculture, (1,620), and the next largest group (1,026) were engaged in wholesale and retail trade. Slightly more than 700 were engaged in manufacturing.

In the field of housing, the county had 5,219 dwelling units in 1940 and 5,488 in 1950. The median number of rooms per unit was 5.1. More than 91 per cent of the houses in 1950 were one-dwelling unit detached structures, 43.1 per cent had hot running water with private toilet and bath. 59.6 per cent were owner occupied, 45.6 per cent had central heating, 81.4 per cent had mechanical refrig-

erators and 96.4 per cent had radios. The median value of all non-farm dwelling units in the county was given as $4,175.

When the last United States business census was taken in 1948, there were 278 retail stores in Mason County, and the sales for that year amounted to $14,813,000. The largest group among retail establishments were eating and drinking places, which totaled 84 and which grossed $1,949,000. The next largest group were food stores, which totaled 47 and which grossed $3,192,000 in sales in 1948. There were 39 wholesale houses that year, and these grossed $10,927,000.

In the field of manufacturing, Mason County had, in 1947 (when these figures were last obtained) a total of 19 manufacturing establishments, and these produced goods and materials in the amount of $2,307,000. These plants employed 589 workers.

In 1950 there were 1,157 farms in the county, of which 1,091 were classified as commercial farms. The average value of land and buildings per farm for all farms was $35,183. In 1949 the value of farm products sold (crops, livestock, poultry, dairy products) was $10,290,000. Farm expenditures in 1949 were $684,000 for livestock and poultry feed, and $449,000 for hired labor.

ALLENS GROVE TOWNSHIP

GENERAL HIGHWAY MAP

PREPARED BY THE
BUREAU OF RESEARCH AND PLANNING
DIVISION OF HIGHWAYS
DEPARTMENT OF PUBLIC WORKS & BUILDINGS
IN COOPERATION WITH THE
U.S. DEPARTMENT OF COMMERCE
BUREAU OF PUBLIC ROADS

ORIGINAL DATA 1950
REVISIONS

ROAD TYPE ETC.		CULT. FEAT.	
DATE	BY	DATE	BY
12-3-52	D.B.		
12-3-52	J.L.W.		

SCALE

1 0 1 2 3 4 MILES

SCALE OF ENLARGEMENTS

0 1/4 1/2 3/4 1 MILE

POLYCONIC PROJECTION

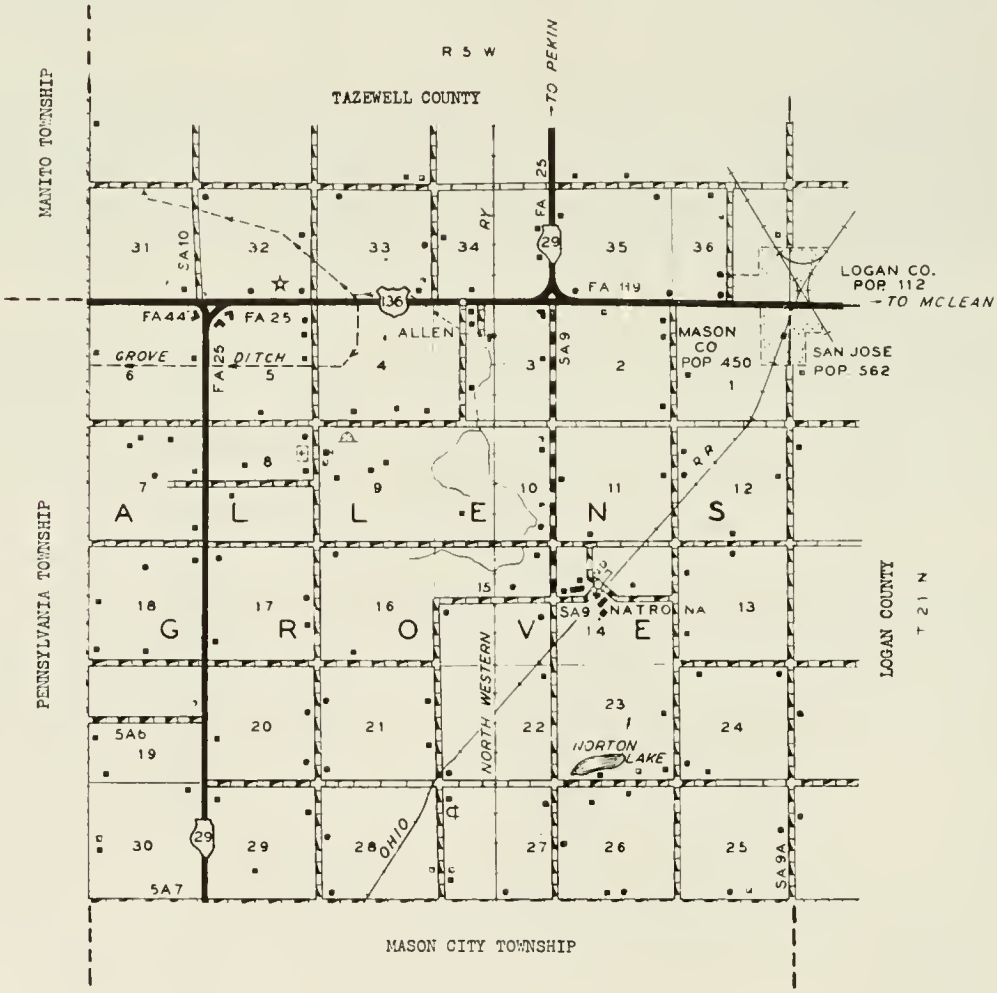

CITY of HAVANA

Principal city and seat of justice of Mason County is Havana, which in 1950 had a total population of 4,379. It is located on the Illinois River, opposite the mouth of Spoon River, and is served by the Illinois Central and the Chicago & Illinois Midland railroads, as well as by US 136 and state highways 97 and 10.

A manufacturing center and shipping point for agricultural products, Havana is also a residential community, its tree-shaded streets and white-painted homes affording pleasant surroundings and comfortable shelter. It is the oldest community in Mason County, having been laid out in the early 1830's by Major Ossian M. Ross, who also was the founder of both Lewistown and Fulton County.

An outstanding sight in Havana is the Mason County Courthouse, which was built in 1882 and which is a replica of an earlier courthouse on the same site. An historical marker in Rockwell Park commemorates a speech delivered in Havana by Abraham Lincoln in 1858. One-half mile north of Havana is located Mineral Springs Park, while just south of the city is situated Matanza Airport.



SAN JOSE

At the eastern edge of Mason County, on the Chicago & Alton Railroad and on US 136, is located the village of San Jose, with a population of 450. It is the largest community in Allen Grove Township, which has a total population of 884. The village was platted in 1857 by Daniel Dillon, Alexander W. Morgan, Silas Parker and Zenas B. Kedder. Today, part of San Jose is located in adjoining Logan County. First house in the village was built by Moses C. Hicks, and he later erected San Jose's first grain elevator and first school.

B A T H

Directly south of Havana, on State 78, lies the historic village of Bath, with a 1950 population of 423. The village was surveyed in 1836 by Abraham Lincoln, who then was deputy surveyor of Sangamon County (at that time Mason County was not in existence).

A white pole in the village's Market Square marks the starting point of Lincoln's survey. At a later time (1858), Lincoln again visited Bath, this time as a candidate for senator. On the day of his visit he was a guest at the home of General J. M. Ruggles, early and prominent resident of bath.

S A I D O R A

Another community in Bath Township is the hamlet of Saidora, which in 1950 had a population of 15. It is served by the postoffice at nearby Chandlerville (in Cass County). The village is located on State 78, not far from the legended Sangamon River.

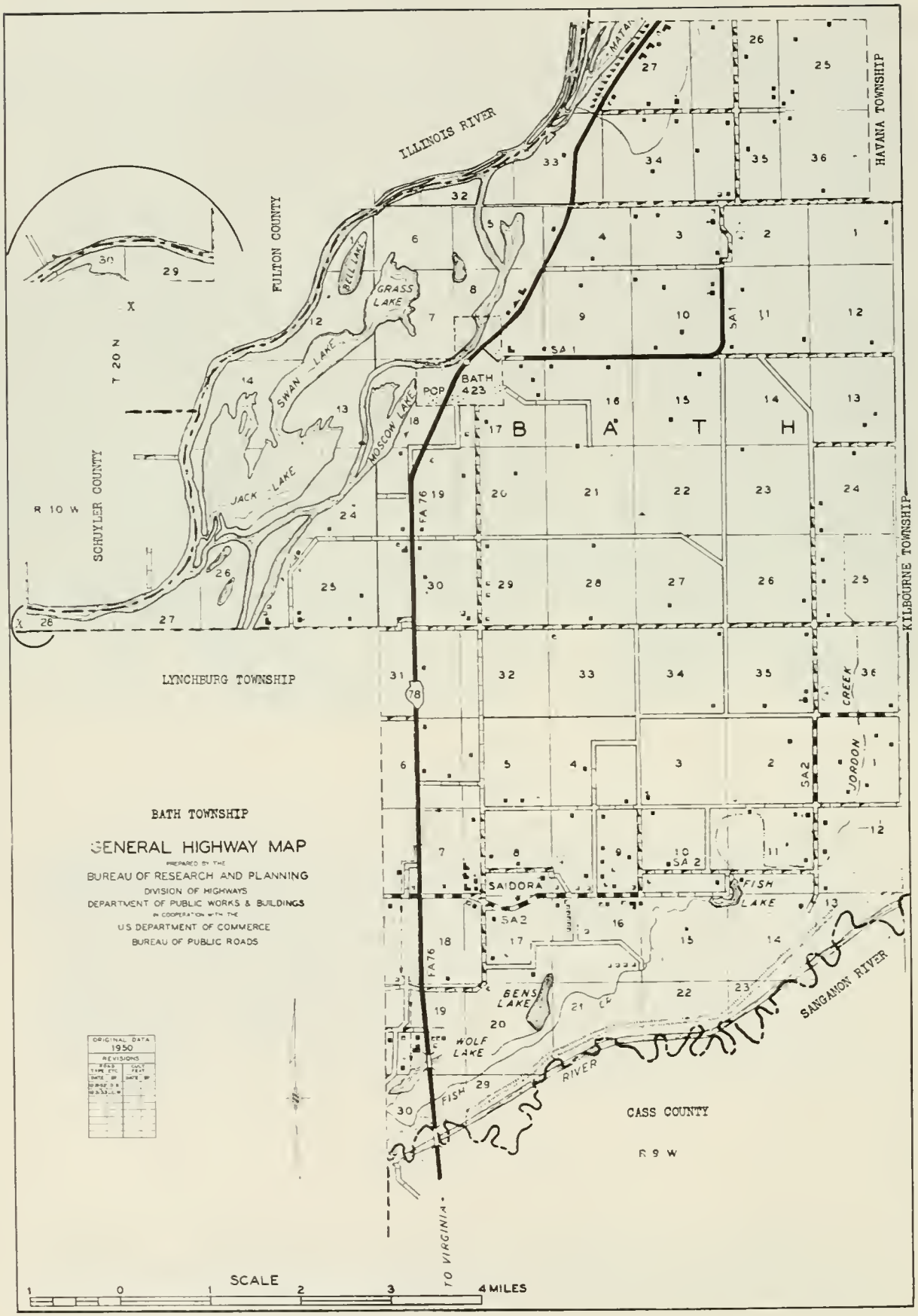
BATH TOWNSHIP
GENERAL HIGHWAY MAP
PREPARED BY THE
BUREAU OF RESEARCH AND PLANNING
DIVISION OF HIGHWAYS
DEPARTMENT OF PUBLIC WORKS & BUILDINGS
IN COOPERATION WITH THE
U.S. DEPARTMENT OF COMMERCE
BUREAU OF PUBLIC ROADS
ORIGINAL DATA
1950
REVISIONS
ILLINOIS RIVER
FULTON COUNTY
SCHUYLER COUNTY
HAVANA TOWNSHIP
KILBOURNE TOWNSHIP
LYNCHBURG TOWNSHIP
CASS COUNTY
R 10 W
R 9 W
T 20 N
BATH
BATH 423
POP
GRASS LAKE
SWAN LAKE
MOSCOW LAKE
JACK LAKE
SAIDORA
FISH LAKE
GENS LAKE
WOLF LAKE
FISH RIVER
SANGAMON RIVER
JORDON CREEK
SA 1
SA 2
FA 76
78
TO VIRGINIA
SCALE
1 0 1 2 3 4 MILES



NATRONA

Another community in Allen Grove Township is the hamlet of Natrona, which in 1950 had a population of 89. It is located on the Chicago & Alton Railroad. The hamlet serves as a trading center for the farm community surrounding it.

CRANE CREEK TOWNSHIP

Without any villages or towns, Crane Creek Township is entirely devoted to farming. In 1950 it had a total population of 354. The township is bordered on the south by the Sangamon River, a stream celebrated for its Abraham Lincoln associations. First permanent settlers of Crane Creek Township were James Price, Enoch Estep and Spence Clary, all of whom arrived in 1830. In 1837 there came James Walker, and around his cabin a settlement grew up which was known as Walker's Grove.

CRANE CREEK TOWNSHIP

GENERAL HIGHWAY MAP

PREPARED BY THE

BUREAU OF RESEARCH AND PLANNING

DIVISION OF HIGHWAYS

DEPARTMENT OF PUBLIC WORKS & BUILDINGS

IN COOPERATION WITH THE

U.S. DEPARTMENT OF COMMERCE

BUREAU OF PUBLIC ROADS

ORIGINAL DATA 1950	
REVISIONS	
ROAD TYPE ETC.	CULT. FEAT.
DATE BY	DATE BY

SCALE

1 0 1 2 3 4 MILES

SCALE OF ENLARGEMENTS

0 1/4 1/2 3/4 1 MILE

POLYCONIC PROJECTION

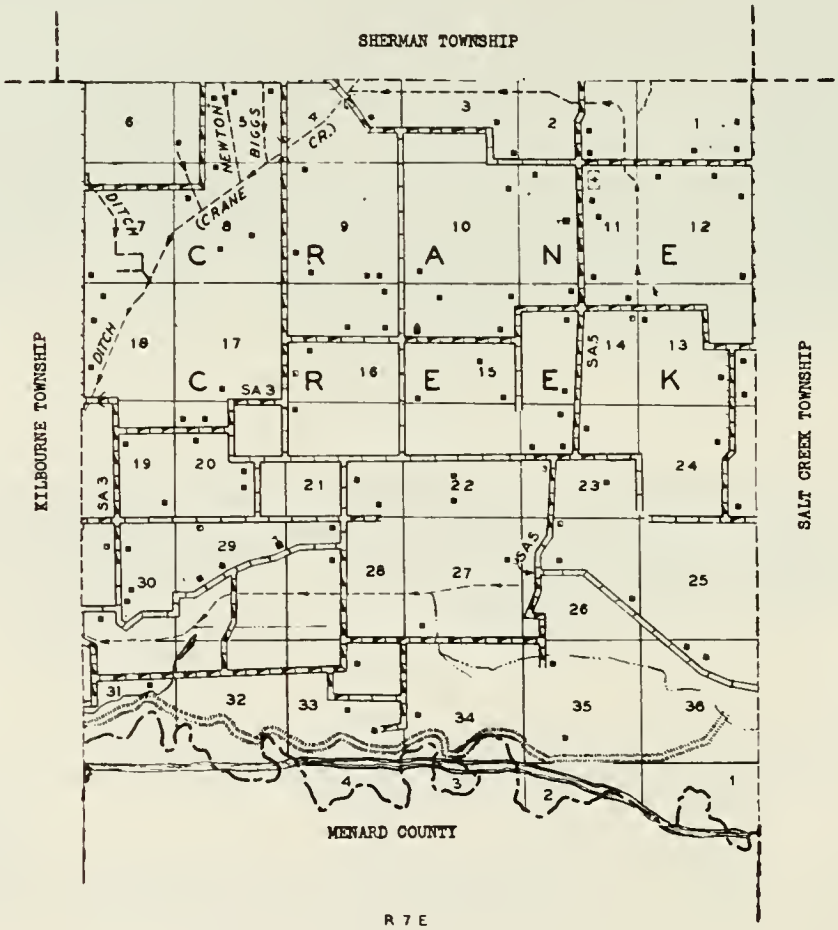

FOREST CITY

Located near Mason County State Forest, a conservation tract of more than 1,000 wooded acres maintained by the State of Illinois, Forest City has a present population of 278. This village was platted in 1859 by Walker, Kemp, Wright and Wagonseller, a pioneer real estate development firm. In 1865 an addition was made to the village by David S. Broderick. The first house in Forest City was built by Alex Cross, one of the village's surveyors. Forest City is the principal community in Forest City Township, with a total population of 601.

FOREST CITY TOWNSHIP

GENERAL HIGHWAY MAP

PREPARED BY THE
BUREAU OF RESEARCH AND PLANNING
DIVISION OF HIGHWAYS
DEPARTMENT OF PUBLIC WORKS & BUILDINGS
IN COOPERATION WITH THE
U.S. DEPARTMENT OF COMMERCE
BUREAU OF PUBLIC ROADS

ORIGINAL DATA 1950
REVISIONS

ROAD TYPE ETC		CULT FEAT	
DATE	BY	DATE	BY

SCALE

1 0 1 2 3 4 MILES

SCALE OF ENLARGEMENTS

0 1/4 1/2 3/4 1 MILE

POLYCONIC PROJECTION

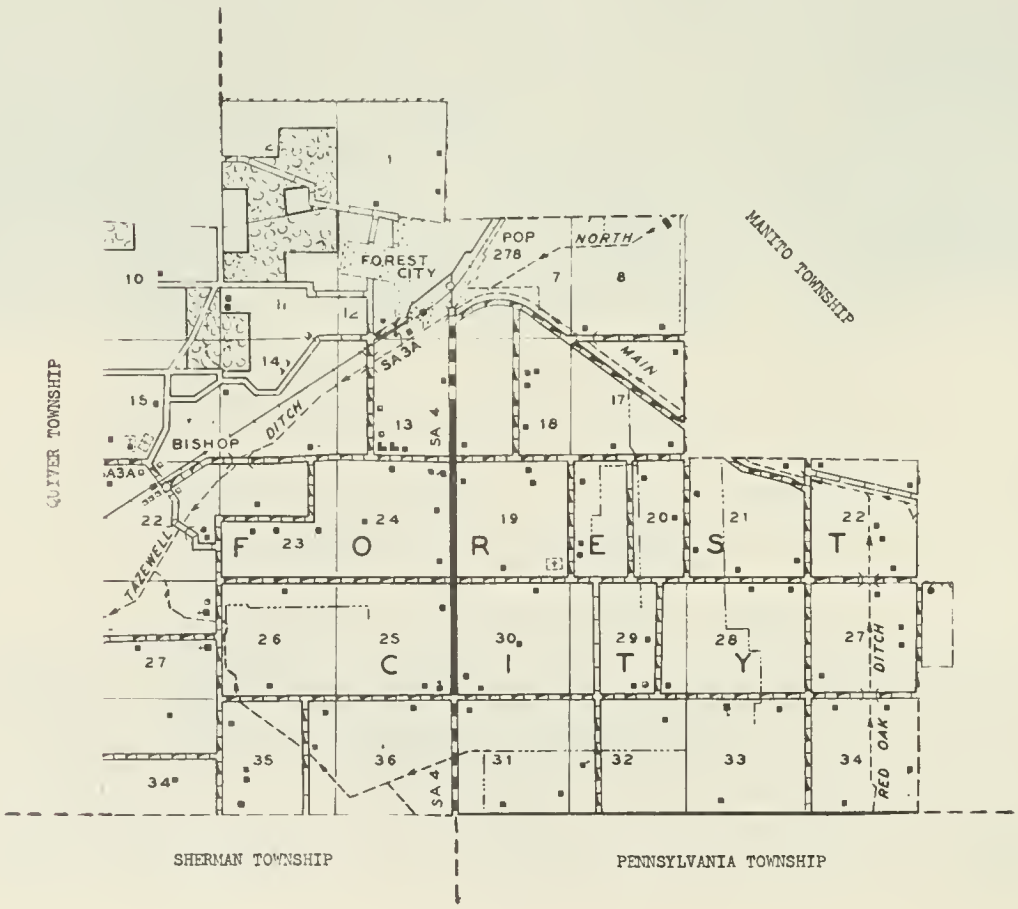

BISHOP

Another community in Forest City Township is the hamlet of Bishop, which in 1950 had a population of 52. It was named after Henry Bishop, who was among the first settlers of the township. He arrived in 1842.

HAVANA TOWNSHIP

GENERAL HIGHWAY MAP

PREPARED BY THE

BUREAU OF RESEARCH AND PLANNING

DIVISION OF HIGHWAYS

DEPARTMENT OF PUBLIC WORKS & BUILDINGS

IN COOPERATION WITH THE

U.S. DEPARTMENT OF COMMERCE

BUREAU OF PUBLIC ROADS

ORIGINAL DATA 1950

REVISIONS

ROAD TYPE ETC.		CULT. FEAT.	
DATE	BY	DATE	BY

SCALE

1 0 1 2 3 4 MILES

SCALE OF ENLARGEMENTS

0 1/4 1/2 3/4 1 MILE

POLYCONIC PROJECTION

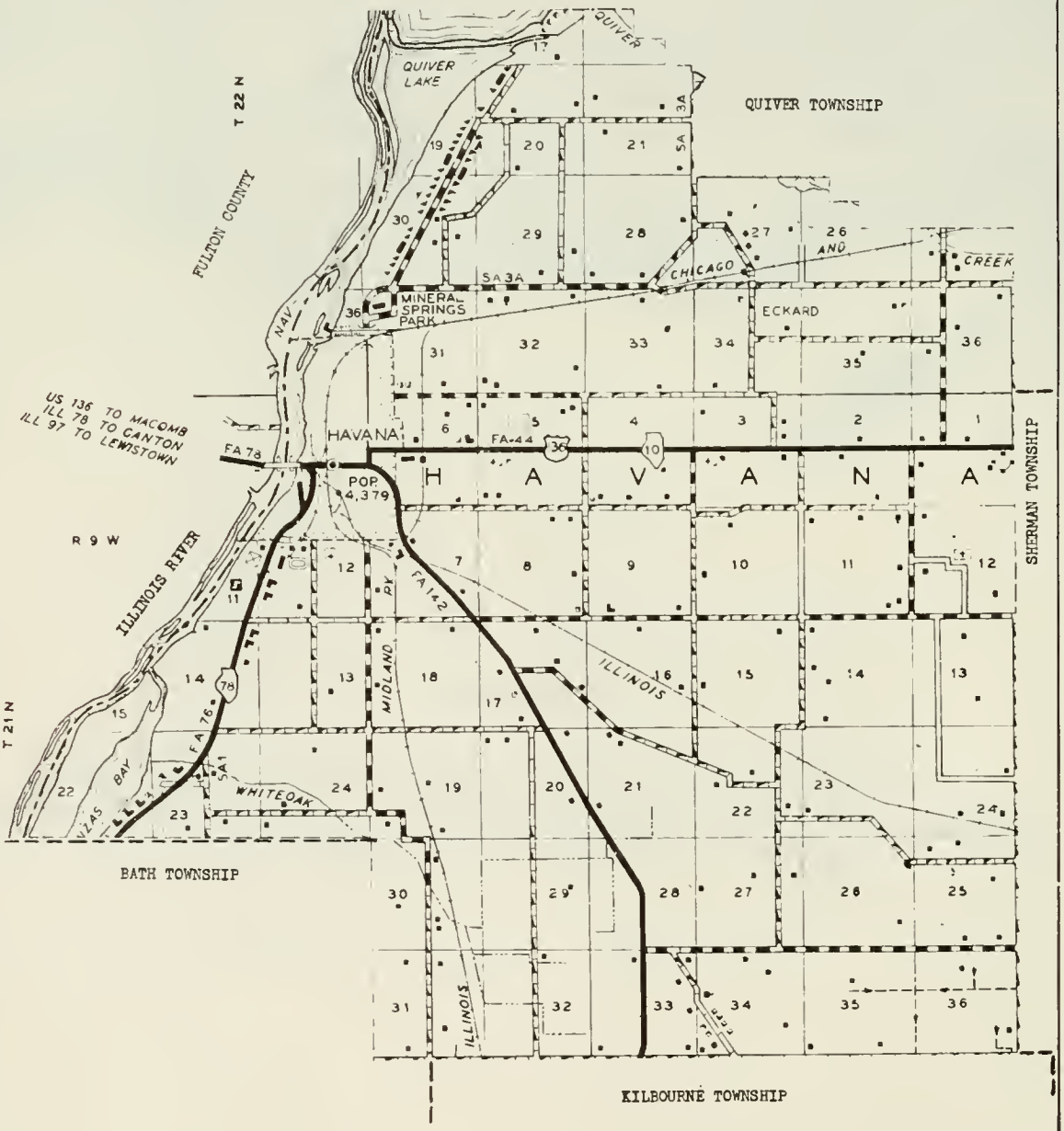

KILBOURNE

South of Havana, on State 78, may be found the village of Kilbourne, with a 1950 population of 374. The village was platted in 1870 by John B. Gam. It is the principal community of Kilbourne Township, the total population of which is 785. First settler of the township was Absalom Mount, who arrived in 1831 and built a log cabin in the southwest portion of what is now Kilbourne village. Later he erected a mill on nearby Crane Creek. The village and township were named after Edward Kilbourne, an early railroad official of the region.

KILBOURNE TOWNSHIP

GENERAL HIGHWAY MAP

PREPARED BY THE
BUREAU OF RESEARCH AND PLANNING
DIVISION OF HIGHWAYS
DEPARTMENT OF PUBLIC WORKS & BUILDINGS
IN COOPERATION WITH THE
U.S. DEPARTMENT OF COMMERCE
BUREAU OF PUBLIC ROADS

ORIGINAL DATA 1950
REVISIONS

SCALE
1 0 1 2 3 4 MILES

SCALE OF ENLARGEMENTS
0 1/4 1/2 3/4 1 MILE

POLYCONIC PROJECTION

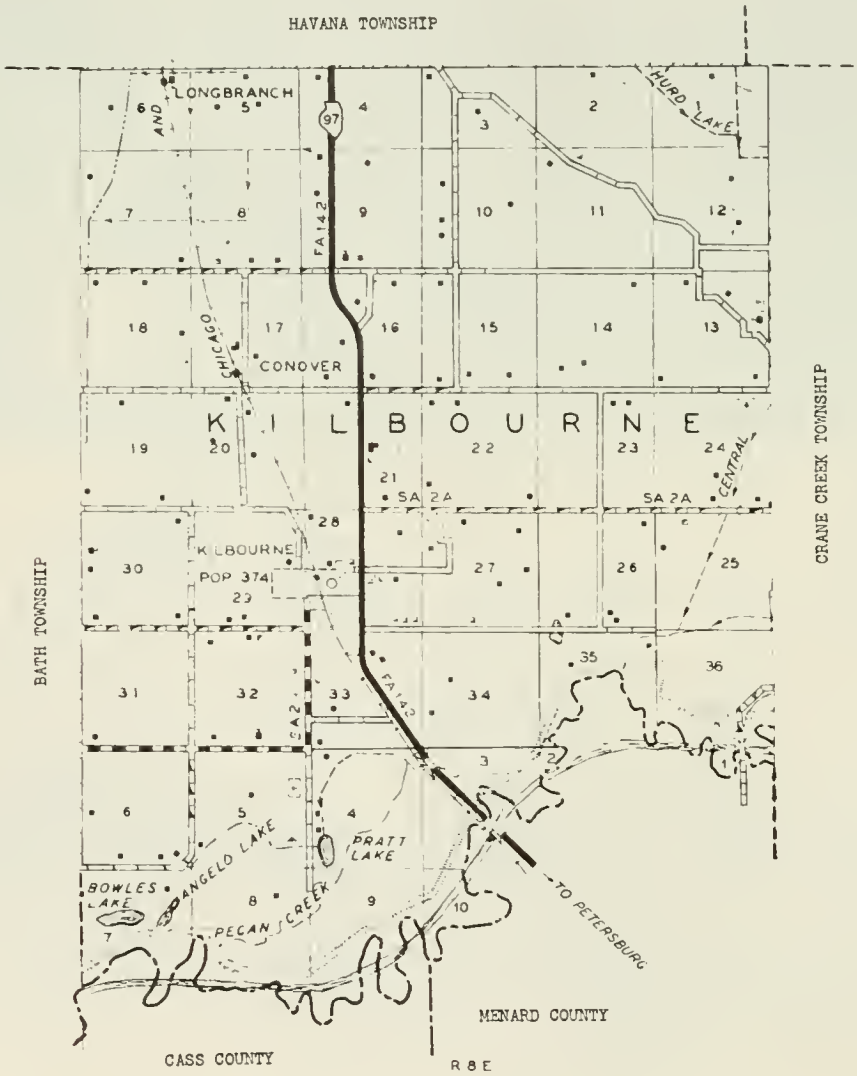



MANITO

SNICARTE

Only community in Lynchburg Township, on the Illinois River in the southwest corner of the county, is Snicarte. It is a village of 104 inhabitants and is served by the postoffice at nearby Bath. The population of Lynchburg Township today is 364. Recorded as the first white settler of the township is Nelson Abbey, who came in 1854. A small grocery store was opened in the township in 1858 by Mark A. Smith, and this became the nucleus of Snicarte village.

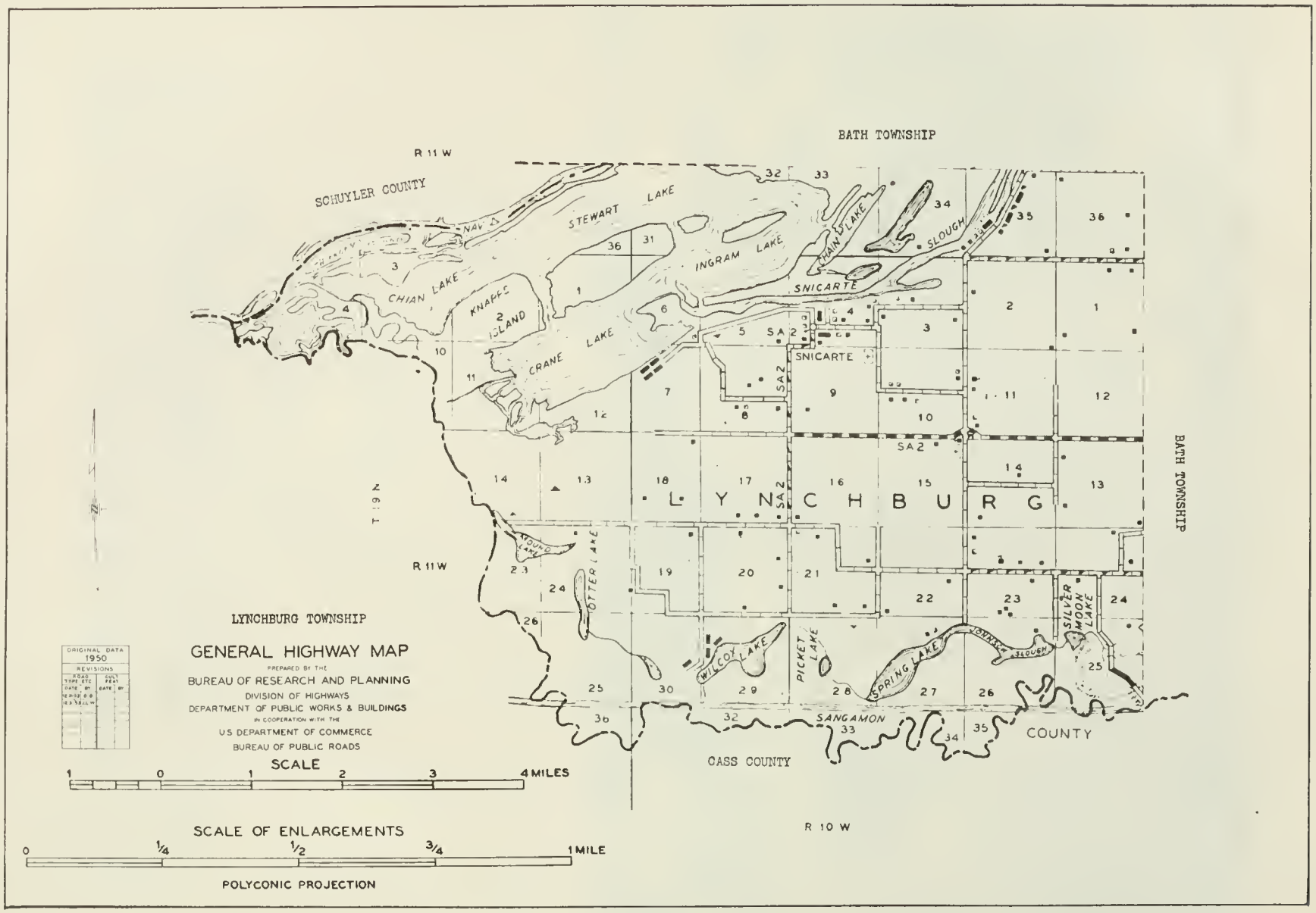
BATH TOWNSHIP
R 11 W
SCHUYLER COUNTY
STEWART LAKE
INGRAM LAKE
CHAIN LAKE
SLOUGH
SNICARTE
CHIAN LAKE
KNAPPS ISLAND
CRANE LAKE
SNICARTE
SA 2
L Y N C H B U R G
T. 19 N
R 11 W
YOUNG LAKE
OTTER LAKE
WILCOX LAKE
PICKET LAKE
SPRING LAKE
SILVER MOON LAKE
SANGAMON
COUNTY
CASS COUNTY
R 10 W
BATH TOWNSHIP
LYNCHBURG TOWNSHIP
GENERAL HIGHWAY MAP
PREPARED BY THE
BUREAU OF RESEARCH AND PLANNING
DIVISION OF HIGHWAYS
DEPARTMENT OF PUBLIC WORKS & BUILDINGS
IN COOPERATION WITH THE
US DEPARTMENT OF COMMERCE
BUREAU OF PUBLIC ROADS
ORIGINAL DATA
1950
REVISIONS
SCALE
1 0 1 2 3 4 MILES
SCALE OF ENLARGEMENTS
0 1/4 1/2 3/4 1 MILE
POLYCONIC PROJECTION

MANITO

One of the older towns of the county is Manito, which toady has a population of 869. It was founded in 1858 by James K. Cox, Robert M. Cox and William A. Langston. One of the first residences in the town was built by James K. Cox; he also erected the first general merchandise store. The original Methodist Church was constructed in 1867. Manito is the principal community of Manito Township, which has a total population of 1,287. First settler of the township was William Herron, who arrived in 1838 and built a log cabin just east of the future site of Manito.

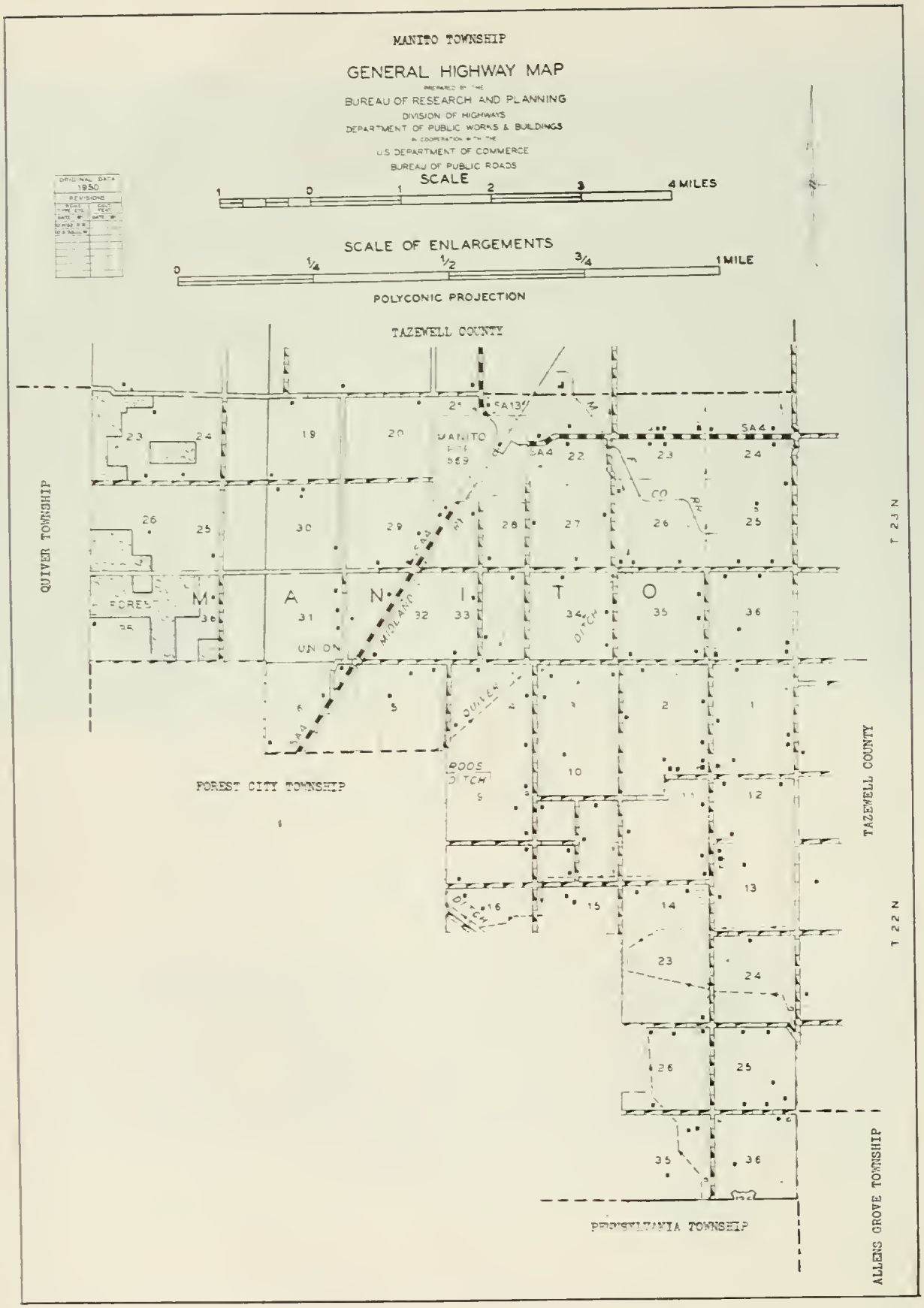
MANITO TOWNSHIP
GENERAL HIGHWAY MAP
PREPARED BY THE
BUREAU OF RESEARCH AND PLANNING
DIVISION OF HIGHWAYS
DEPARTMENT OF PUBLIC WORKS & BUILDINGS
IN COOPERATION WITH THE
U.S. DEPARTMENT OF COMMERCE
BUREAU OF PUBLIC ROADS
ORIGINAL DATA 1950
REVISIONS
SCALE
1 0 1 2 3 4 MILES
SCALE OF ENLARGEMENTS
0 1/4 1/2 3/4 1 MILE
POLYCONIC PROJECTION
TAZEWELL COUNTY
QUIVER TOWNSHIP
FOREST CITY TOWNSHIP
PENNSYLVANIA TOWNSHIP
ALLENS GROVE TOWNSHIP
TAZEWELL COUNTY
T 23 N
T 22 N
MANITO
MIDLAND DITCH
DUNLEY
ROOS DITCH
SA 13
SA 4
CO

MASON CITY

Second largest community in the county is Mason City, with a present population of 2,004. It is located in the eastern portion of the county on the Illinois Central and Chicago & Alton railroads and on state highways 10 and 29. Although William Maloney entered the land on which Mason City stands as early as 1849, the townsite was not surveyed until 1857. The original plat of the town contained 240 acres. A number of additions were made later.

A blacksmith shop was the first building in Mason City; it was the first building in Mason City; it was erected by David Dare. The second building was a general store built by Henry Keefer. The city is now the largest commynity in Mason City Township, with a total population of 2,538. First settler of the township was Isaac Engle, who came in 1830.

LUTHER

Another community in Mason City Township is the hamlet of Luther, with a population of 40. It is located east of Mason City on the Illinois Central Railroad. The hamlet serves as a trading center for the farming community around it.

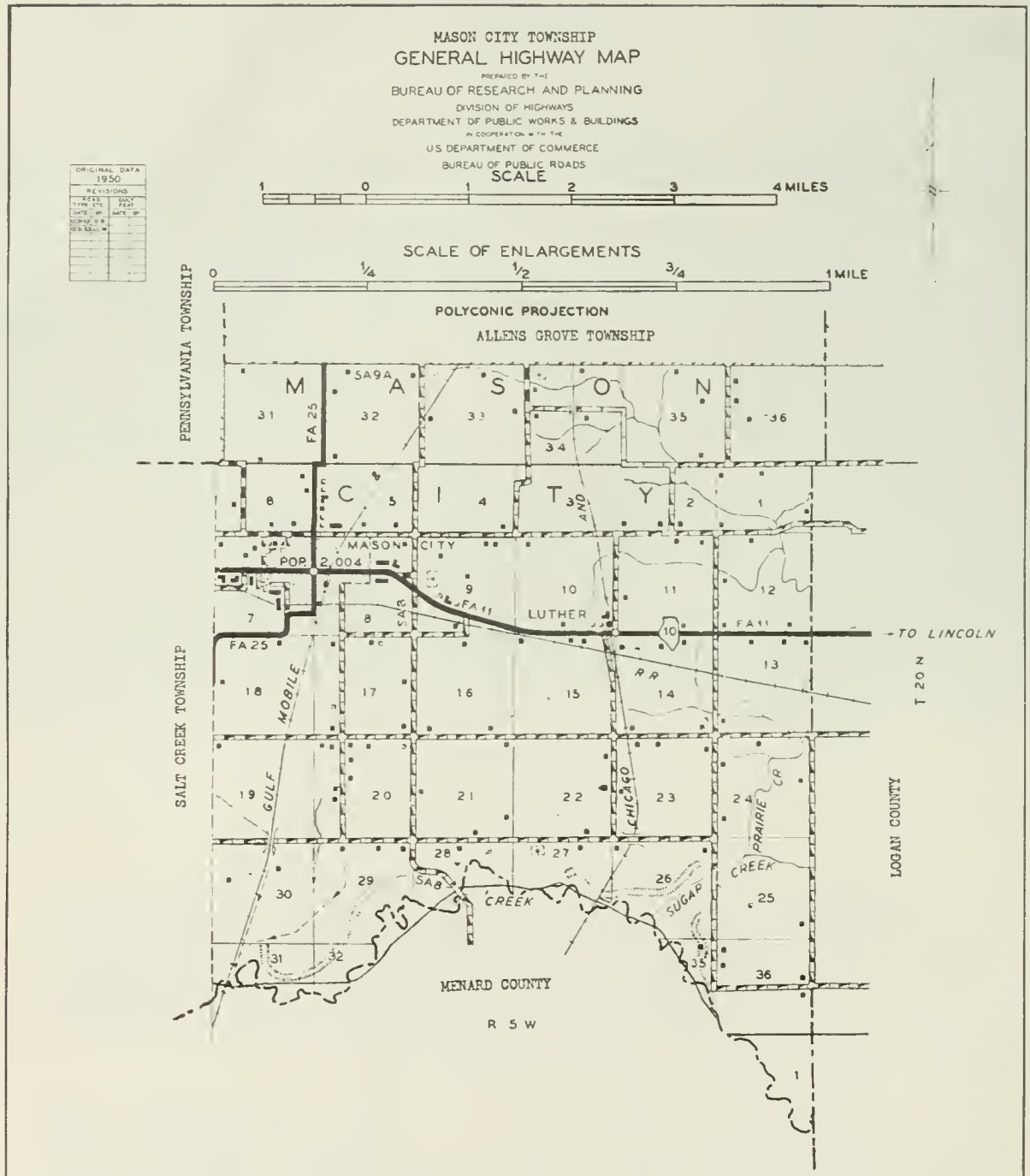
MASON CITY TOWNSHIP
GENERAL HIGHWAY MAP
PREPARED BY THE
BUREAU OF RESEARCH AND PLANNING
DIVISION OF HIGHWAYS
DEPARTMENT OF PUBLIC WORKS & BUILDINGS
IN COOPERATION WITH THE
U.S. DEPARTMENT OF COMMERCE
BUREAU OF PUBLIC ROADS
SCALE
1 0 1 2 3 4 MILES
SCALE OF ENLARGEMENTS
0 1/4 1/2 3/4 1 MILE
POLYCONIC PROJECTION
ORIGINAL DATA 1950
REVISIONS
ALLENS GROVE TOWNSHIP
PENNSYLVANIA TOWNSHIP
SALT CREEK TOWNSHIP
LOGAN COUNTY
MENARD COUNTY
R 5 W
T 20 N
M A S O N
C I T Y
MASON CITY
POP. 2,004
LUTHER
TO LINCOLN
FA 25
FA 11
SA 9A
SA 8
MOBILE
GULF
CHICAGO
AND
RR
PRAIRIE
CR
CREEK
SUGAR
CREEK

MASON CITY

SAN JOSE

PENNSYLVANIA TOWNSHIP

GENERAL HIGHWAY MAP

PREPARED BY THE
BUREAU OF RESEARCH AND PLANNING
DIVISION OF HIGHWAYS
DEPARTMENT OF PUBLIC WORKS & BUILDINGS
IN COOPERATION WITH THE
U.S. DEPARTMENT OF COMMERCE
BUREAU OF PUBLIC ROADS

ORIGINAL DATA 1950
REVISIONS

ROAD TYPE ETC.		CULT FEAT.	
DATE	BY	DATE	BY

SCALE

1 0 1 2 3 4 MILES

SCALE OF ENLARGEMENTS

0 1/4 1/2 3/4 1 MILE

POLYCONIC PROJECTION

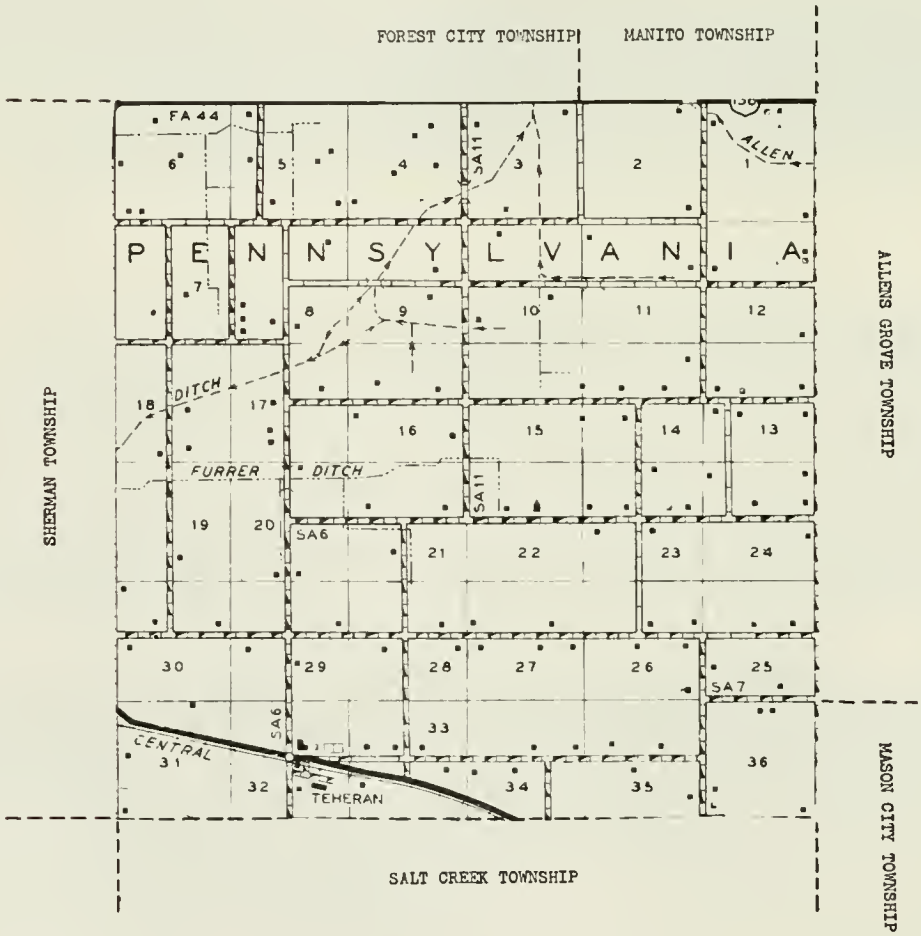

SALEM METHODIST CHURCH San Jose

TEHERAN

Seven miles west of Mason City, on the Illinois Central Railroad, is situated the hamlet of Teheran, with a 1950 population of 59. It was laid out on land originally belonging to Alec Blunt. One of the first buildings of the hamlet was a general store built by A. J. Gates. The postoffice was established here in 1874, with W. T. Rich as first postmaster. Teheran is the only community in Pennsylvania Township, which has a total population of 442. First settler of the township was Ambrose Edwards, who came in the early 1830's and built a log cabin in what was afterwards called Red Oak Grove.

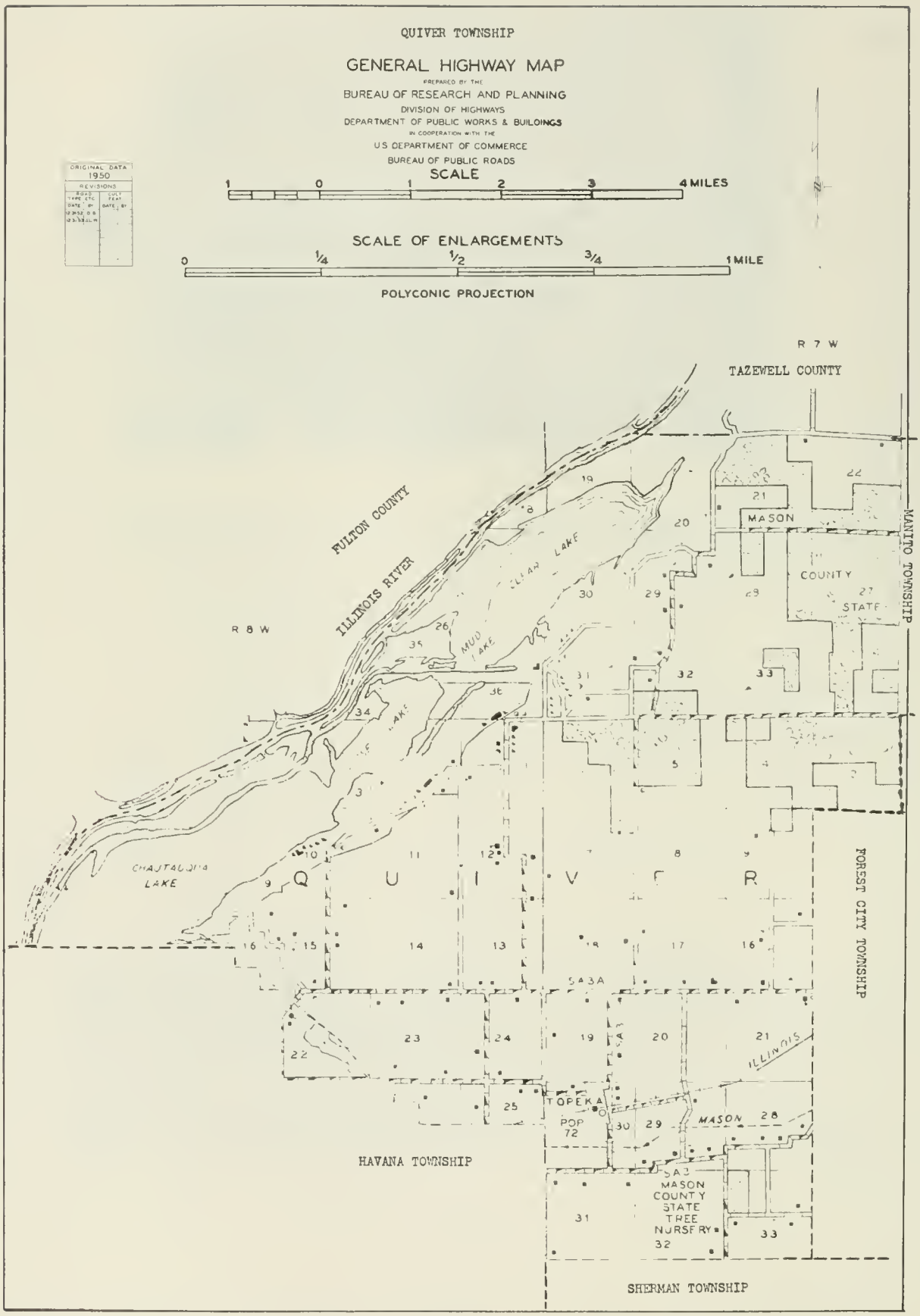
QUIVER TOWNSHIP
GENERAL HIGHWAY MAP
PREPARED BY THE
BUREAU OF RESEARCH AND PLANNING
DIVISION OF HIGHWAYS
DEPARTMENT OF PUBLIC WORKS & BUILDINGS
IN COOPERATION WITH THE
U.S. DEPARTMENT OF COMMERCE
BUREAU OF PUBLIC ROADS
ORIGINAL DATA
1950
REVISIONS
SCALE
1 0 1 2 3 4 MILES
SCALE OF ENLARGEMENTS
0 1/4 1/2 3/4 1 MILE
POLYCONIC PROJECTION
R 7 W
TAZEWELL COUNTY
FULTON COUNTY
ILLINOIS RIVER
R 8 W
CLEAR LAKE
MUD LAKE
CHAUTAUQUA LAKE
MASON
COUNTY
STATE
MANITO TOWNSHIP
FOREST CITY TOWNSHIP
Q U I V E R
TOPEKA
POP 72
MASON
ILLINOIS
HAVANA TOWNSHIP
MASON COUNTY STATE TREE NURSERY
SHERMAN TOWNSHIP

TOPEKA

Just northeast of Havana, near the Mason County State Forest, lies the village of Topeka, with a 1950 population of 72 The village was platted in 1858 by Moses Eckard and Richard Thomas on land originally belonging to David Beal. First resident of the village was a blacksmith, J. L. Yates. The second house in Topeka was built by Dr. E. Z. Nichols, and he was the village's first doctor. The Methodist Church was built in 1865. Topeka is the only community in Quiver Township, with a total population of 395. First settler of the township is believed to have been John Barnes, who arrived between 1835 and 1837.

SALT CREEK TOWNSHIP

Bounded on the south by the historic Sangamon River and on the north by the Illinois Central Railroad, Salt Creek Township is entirely devoted to agricultural pursuits, there being no villages in the area. In 1950 it had a total population of 361. Recorded as first to enter land in Salt Creek Township is Leonard Alkers, who in 1829 acquired a tract of 120 acres. The second to enter land here was William Hagans, who also staked out 120 acres. An early resident of the township was Aunt Hannah Armstrong, friend of the youthful Abhrham Lincoln and mother of Duff Armstrong, who won acquittal on a murder charge after being defended by Lincoln at Beardstown, Illinois.

SALT CREEK TOWNSHIP

GENERAL HIGHWAY MAP

PREPARED BY THE

BUREAU OF RESEARCH AND PLANNING

DIVISION OF HIGHWAYS

DEPARTMENT OF PUBLIC WORKS & BUILDINGS

IN COOPERATION WITH THE

U.S. DEPARTMENT OF COMMERCE

BUREAU OF PUBLIC ROADS

ORIGINAL DATA 1950

REVISIONS

ROAD TYPE, ETC.		SULT FEAT	
DATE	BY	DATE	BY

SCALE

1 0 1 2 3 4 MILES

SCALE OF ENLARGEMENTS

0 1/4 1/2 3/4 1 MILE

POLYCONIC PROJECTION

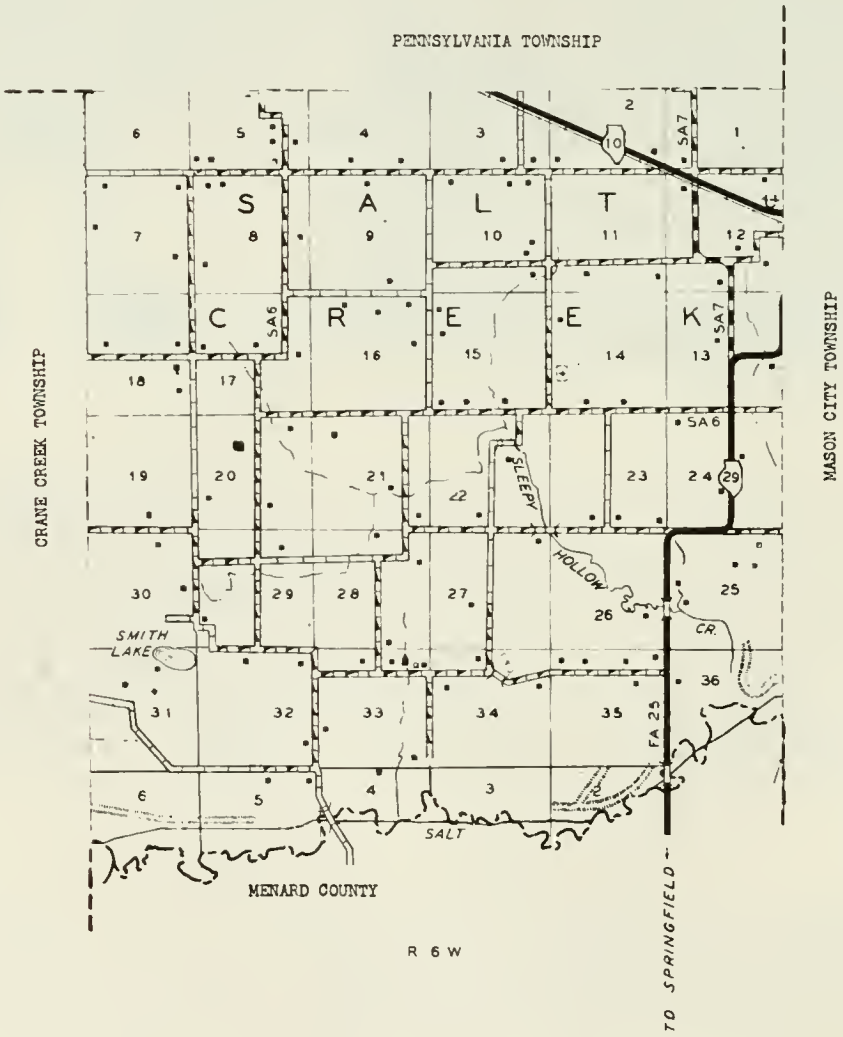

EASTON

Easton is situated in the geographic center of Mason County and contains a population of 371. Through the village passes the Illinois Central Railroad and State 10. The village was laid out in 1872 by J. M. Samuels and at first was called Shermanville. Later it was named after O. C. Easton, an early resident of Havana. Easton is the principal community of Sherman Township, which has a total population of 781. First settler of the township was Thomas K. Faulkner, who came in 1838.

POPLAR CITY

Another community in Sherman Township is the Hamlet of Poplar City. It is located on the Illinois Central Railroad and is served by the postoffice at nearby Easton.

BIGGS

In the center of Sherman Township lies another hamlet, Biggs. It, also, is on the Illinois Central Railroad, and is served by the postoffice at Easton.

SHERMAN TOWNSHIP

GENERAL HIGHWAY MAP

PREPARED BY THE
BUREAU OF RESEARCH AND PLANNING
DIVISION OF HIGHWAYS
DEPARTMENT OF PUBLIC WORKS & BUILDINGS
IN COOPERATION WITH THE
U.S. DEPARTMENT OF COMMERCE
BUREAU OF PUBLIC ROADS

ORIGINAL DATA 1950
REVISIONS

ROAD TYPE ETC		CULT FEAT	
DATE	BY	DATE	BY
12-3-52	R.B.		
12-3-53	A.L.M.		

SCALE

1 0 1 2 3 4 MILES

SCALE OF ENLARGEMENTS

0 1/4 1/2 3/4 1 MILE

POLYCONIC PROJECTION

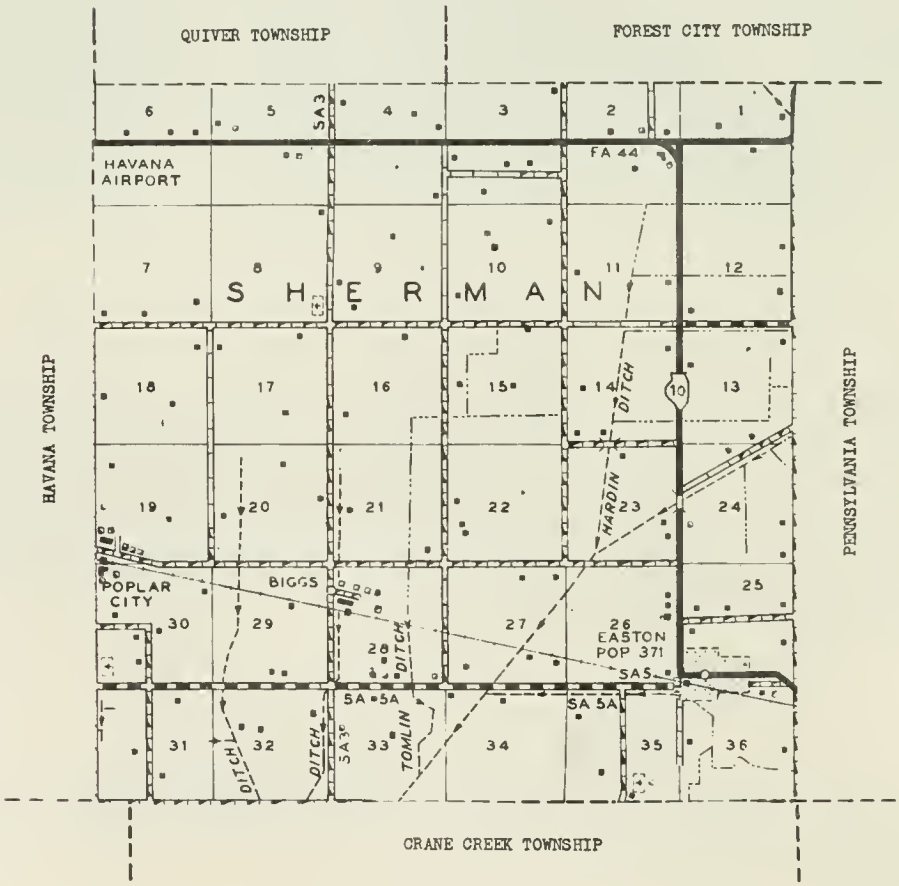

ALBRIGHT CHURCH Manito

ST. LUKES CHURCH (1907) Mason City

ST. JOHN'S LUTHERAN CHURCH Forest City

NEW LEBANON BAPTIST CHURCH Kilbourne

PAUL'S LUTHERAN CHURCH Manito

UNION COMMUNITY CHURCH Manito

FIRST CHRISTIAN CHURCH Mason City



CHRIST LUTHERAN CHURCH (1952) Mason City

ST. JOHN'S LUTHERAN CHURCH (1915) Bath

MT. ZION MISSIONARY -Southern Baptist Church Bath

FIRST METHODIST CHURCH San Jose

FIRST PRESBYTERIAN CHURCH (1858) Mason City

POLLACK SCHOOL Mason City

CHERRY GROVE SCHOOL Mason City

RED OAK SCHOOL
Rt. 3 - 80 years old
Mason City
1 acre

KNOX SCHOOL
Rt. 2
Mason City

MITCHELL SCHOOL Mason City

HAW GROVE SCHOOL Mason City

LESES GROVE SCHOOL Mason City

FORMAN COMMUNITY HIGH & GRADE SCHOOL
Manito

WALKER SCHOOL Dist. 80 Havana

UNION NO. 1 SCHOOL (1852) Forest City
Made into Community Center in Sept. 1952

FOREST CITY GRADE SCHOOL Dist.66 6 acres

WHITEHALL SCHOOL Dist. 29 Bath
Rt. 1 1 acre

FORMAN SCHOOL Dist. 124 Forest City

ANDERSON GRADE SCHOOL Bath

BROWN SCHOOL (1870) Forest City

BATH-LYNCHBURG COMMUNITY HIGH SCHOOL Bath

NATRONA SCHOOL

PLEASANT ROW SCHOOL (1876) Topeka

SAN JOSE HIGH SCHOOL Dist. 122 San Jose

SOUTH HEATER SCHOOL Dist. 51 Easton
Rt. 2 I acre

GRADE SCHOOL Dist. 122 San Jose

MT. CARMELL SCHOOL (Vacant) Topeka
Rt. 2 1 acre

PETERVILLE SCHOOL

BLACK JACK SCHOOL District 2



PENNSYLVANIA LANE SCHOOL Mason City
Rt. 1 1 acre

KILBOURNE GRADE SCHOOL Dist 28 Kilbourne



SINGLEY SCHOOL (1926) Manito

UNION SCHOOL Dist. 22 Kilbourne

HARDIN SCHOOL Kilbourne

JONES SCHOOL Kilbourne
Rt. 1

JONES SCHOOL Dist 26 Kilbourne

KILBOURNE HIGH SCHOOL Kilbourne

MATANZA SCHOOL Dist. 63 Havana
Rt. 1 1 acre

BOATMAN SCHOOL Dist. 61 (1904) Havana

SWINGS GROVE SCHOOL (1862) Mason City

QUIVER SCHOOL Dist 78 (1917) Havana
Rt. 2 1 acre

COON SCHOOL Dist. 77 (1912) Havana

DIEFFENBACHER SCHOOL Dist. 55 Havana

FRANKENFIELD SCHOOL Dist. 54 Havana

HAVANA COMMUNITY HIGH SCHOOL & GYM. (1950)

TOPEKA SCHOOL & METHODIST CHURCH Topeka

ROAT SCHOOL District 58

DEVERMAN SCHOOL Dist. 75 Topeka

PEKIN UNION MISSION Easton
Rt. 1 400 acres

FAIRVIEW SCHOOL (1905)

PEKIN UNION MISSION Easton
Rt. 1 400 acres

DANIEL SCHOOL District I



EASTON COMMUNITY HIGH SCHOOL Easton
Rt. 2 10 acres

MASON CITY CEMETERY Established 1874

MEADOW LAWN CEMETERY Manito

SWINGS GROVE CEMETERY Mason City

KILBOURNE CEMETERY Kilbourne

BIG GROVE CEMETERY Mason City

PRATT CEMETERY Kilbourne

LANGSTON CEMETERY Manito

LAUREL HILL CEMETERY Havana

EASTON CEMETERY Easton

ST. JOHN'S LUTHERAN CEMETERY Bath

PLEASANT ROW CEMETERY Topeka

SNICARTE CEMETERY Bath

BETHEL CEMETERY Chandlerville

PRESBYTERIAN CEMETERY Havana

MT. ZION CEMETERY Bath

PLEASANT VIEW CEMETERY Havana

ABBOTT, H. A.
Rt. 2

Chandlerville
400 acres

ADAMS, CHARLIE
Rt. 1

San Jose
160 acres

ADAMS, ROY H.
Rt. 1

Easton
140 acres

ADKINS, O.R. SR.
Rt. 2

Chandlerville
425 acres

ADKINS, O.R. & SON
Rt. 2

Chandlerville
4¼ acres

ADKINS, O. R. JR.
Rt. 2

Chandlerville
950 acres

ADOLPH, MRS. EMMA
Rt. 1

San Jose
80 acres

AINSWORTH, A. T.
Rt. 2

Chandlerville
400 acres

AINSWORTH, C. T.
Rt. 2

Mason City
202 acres

AINSWORTH, HARRY G.

Mason City

AINSWORTH, C. W.
Rt. 2

Chandlerville
200 acres

AINSWORTH, J. W.
Rt. 2

Mason City
198 acres

AINSWORTH, E.
Rt. 1

San Jose
160 acres

AINSWORTH, J. H.
Rt. 2

Chandlerville
160 acres

AINSWORTH, MRS. FLORENCE
Rt. 1

San Jose
200 acres

AINSWORTH, K. E.
Rt. 2

Chandlerville
193 acres

AINSWORTH, M. A. Chandlerville
Rt. 2 160 acres

AINSWORTH, R. C. Mason City
Rt. 240 acres

AINSWORTH, RALPH M. Mason City
Rt. 2 223 acres

AINSWORTH, RALPH Mason City
Rt. 2 300 acres

ALTIG, E. L. Kilbourne
Rt. 1 acre

ALLEN San Jose
Rt. 1 190 acres

ANDERSON, CHAS. A. Easton
Rt. 1



ANDRSEN, ALFRED N. Bath
Rt. 1 40 acres

LIBRARY
UNIVERSITY OF ILLINOIS

ARGO, VERNON A.
Rt. 1

Easton
118 acres

ARMBRUST, ROBERT
Rt. 1

Topeka

ARMBRUST, CLARENCE
Rt. 1

Topeka
240 acres

ARNOLD, HOWARD L.
Rt. 1

Mason City
240 acres

ARMBRUST, FRANKLIN F.
Rt. 1

Topeka
5 acres



ARNOLD, KENNETH
Rt. 2

Mason City

ARMBRUST, MRS. MAY
Rt. 1

Topeka
600 acres



ARNOLD, RICHARD & LUCRETIA
Rt. 5

Mason City
160 acres

ARNOLD, WILLIAN
Rt. 1

San Jose
160 acres

ATWATER, FRANCIS
Rt. 1

Topeka
200 acres

ASH, GRACE
Rt. 1

Kilbourne
120 acres

ATWATER, HERCY
Rt.2-Wm. S. Atwater, Tenant

Havana
160 acres

ATHEY, LEO
Rt. 3

Maaon City
240 acrea

ATWATER, HERCY
Rt. 2

Havana
160 acrea

ATHEY, LLOYD
Rt. 1

Mason City
240 acres

ATWATER, SHELDON
Rt. 2

Havana
80 acrea

ATWATER, MRS. NEWELL — Forest City
Rt. 1

BAINTER, — Easton
Rt. 1

BACHMAN, A. L. — Forest City
185 acres

BAINTER, — Kilbourne
Rt. 1

BACHMANN, FRITZ — Easton
Rt. 1 — 120 acres

BAINTER, LUCY — Topeka
Rt. 1 — 263 acres

BAILEY, R. F. — Kilbourne
Rt. 1 — 240 acres

BALE, FRED A. — Mason City
Rt. 1 — 120 acres



BALE, FRANKLIN
Rt. 1

Easton
147 acres

BALES, LINZY
Rt. 2

Topeka
½ acre

BAGBY, JOHN R.
Rt. 1

Mason City
95 acres

BANKS, ELIZABETH
Rt. 1

Bath
160 acres

BALE, LIVELY
Rt. 1

Manito
3 acres

BARNDOLLAR, PAULINE
Rt. 1

Havana
5 acres

BALE, ROY S.
Rt. 1

Easton
220 acres

BARKER, MRS. CHARLES
Rt. 2

Mason City
40 acres

BARNES, MORRIS
Rt. 1

Easton
145 acres

BARRETT, JESSIE
Rt. 2

Bath
300 acres

BARNES, PHILLIP
Rt. 1

San Jose
80 acres

BARRETT, MARY
Rt. 2

Chandlerville



BARTEL, FRANK
Rt. 1

San Jose
120 acres

BARRETT, TAFT
Rt.

Havana
120 acres

BARRETT, ED
Rt. 2

Bath
400 acres

BARTEL, LILLIE
Rt. 1

Topeka
40 acres

BARTELS, RUDOLPH F.
Rt. 1

Forest City
5 acres

BARTON, HALE I
Rt. 3

Mason City
200 acres

BARRETT, CARL
Rt. 1

Easton
159 acres

BARRETT, J. W.
Rt. 1

Havana
16 7 acres

BARRICK, GLEN A.
Rt. 3

Mason City
80 acres

BASSO, MIKE

Chandlerville

BASSO, MIKE
Rt.-R.R. Kruthaupt, Tenant

Chandlerville
5 acres

BASSO, MIKE
Rt. 2

Chandlerville
2 acres

BAUER, GORDON
Rt. 1

Topeka
1040 acres

BECKER, ARLEIGH J.
Rt. 2

Mason City
80 acres

BEALE, FRIEDA
Rt. 1

Topeka
290 acres

BECKER, W. EARL

Mason City

BECKER, MISS ALTA
Rt. 2

Mason City
180 acres

BECKER, W. EARL
Rt. 2

Mason City

BECKER, ARLEIGH J.
Rt. 2

Mason City
200 acres

BECKER, LLOYD D.
Rt. 2

Mason City
160 acres

BECKER, LLOYD D.
Rt. 2

Mason City
80 acres

BECKER, PALMER
Rt. 2

Mason City
80 acres

BECKER, WILLIAM
Rt. 2

Mason City
230 acres

BECKER, W. EARL
Rt. 2

Mason City

BECKMAN, ELIZABETH
Rt. 1

Forest City
240 acres

BECKMAN, IRENE
Rt. 1

Havana
177 acres

BECKMAN, L. K.
Rt. 1

Havana
320 acres

BECKMAN, ROY
Rt. 1

Havana
265 acres

BECKWITH, ELLA
Rt. 1-Cecil Curry, Tenant

Kilbourne
220 acres

BECKWITCH, MRS.
Rt. 1

Kilbourne
200 acres

BEEBEE, EARNEST
Rt. 1

Forest City
80 acres

BEEBE, EARNEST
Rt. 1

Topeka
400 acres

BEEBE, EARNEST
Rt. 2

Manito
120 acres

BEEBE, ROLLIN A.
Rt. 1

Manito
20 acres

BEHRENC, WALTER
Rt. 1

Mason City

BEHRENDS, A. H.
Rt. 1

Manito
80 acres

BEHRENDS, CAREY
Rt. 3

Mason City
320 acres

BELL, ARTHUR
Rt. 1

Saidora
325 acres

BEHRENDS, FRANKLIN
Rt. 2

Havana
440 acres

BELL, DELBERT
Rt. 1

Kilbourne

BEHRENDS, KLAUS
Rt. 1

Easton
240 acres

BELL, DOROTHY
Rt. 2

Easton
200 acres

BEHRENDS, WALTER
Rt. 1

Mason City
80 acres

BELL, GILBERT
Rt. 1

Kilbourne
180 acres

BELL, G. I. Kilbourne
Rt. 1 160 acres

BELL, MARGRET Chandlerville
Rt. 2-Frank L. Stone, Tenant 467 acres

BELL, LUDICY A. Saidora
Rt. 2 385 acres

BELL, R. C. Chandlerville
Rt. 2

BELL, IRA Easton
Ft. 2 240 acres

BELL, RAYMOND & WILBUR Saidora
Rt. 2 280 acres

BELL, IRA A. Easton
Rt. 2 320 acres

BENAMAN, TONY Bath
Rt. 1 300 acres

BENEDICT, CECIL
Rt. 3
Mason City



BENEDICT, R. M.
Rt. 3
Mason City
10 acres

BENNETT, JENNIE C.
Rt.2
Mason City
55 acres

BENSCOTER, BENT
Rt. 3
Mason City
160 acres

BENSCOTER, ED
Rt. 1
Mason City
200 acres

BENSCOTER, HAROLD C.
Rt. 1
Mason City
80 acres

BERGSTROM, W. W.
Rt. 3
Mason City
80 acres

BERGMAN, OFFIE C.
Rt. 1
Mason City
160 acres

BETZELBERGER, LOGAN — San Jose
Rt. 2 — 80 acres

BILYEU, BEN F. — Manito
Rt. 1 — 345 acres



BENTON, ESTHER (MRS) — Mason City
Rt. 1-Wesley B. Liesman, Tenant — 200 acres

BISHOP, BYRON — Forest City
Rt. 1

BISHOP, DICK — Bath
Rt. 1 — 200 acres

BISHOP FAMILY — Forest City

BLACK, A. D. (ESTATE) — Mason City
Rt. 2 — 133 acres

BLAKE, E. — Kilbourne
Rt. 1 — 3 acres

BLAKELEY, MRS. ANNA
Rt. 1

Kilbourne
200 acres

BLAKELEY, ELMER S.
Rt. 1

Kilbourne
75 acres

BLAKELEY, OLIVER R.
Rt. 1

Kilbourne
160 acres

BLAKELEY, WALTER
Rt. 1

Kilbourne
260 acres

BLARZZARD, C.
Rt. 1

Kilbourne
160 acres

BLESSMAN, CARROLL
Rt. 1

Bath
238 acres

BLESSMAN, GRACE
Rt. 1

Bath
10 acrea

BLESSMAN, GRACE
Rt. 1

Bath
270 acres

BLESSMAN, LYMAN
Rt. 1

Bath
160 acres

BLESSMAN, RAYMOND
Rt. 1

Bath
80 acres

BLESSMAN, TOM

Topeka
256 acres

BOCKWITZ, HENRY
Rt. 3

Mason City
160 acres

BOCKWITZ, HENERY
Rt. 2

Mason City
160 acres

BLOH, JOHN
Rt. 3

Mason City
240 acres

BLUEBELL FARM
Rt. 1

Topeka
200 acres

BLUNT, MRS. ETTA
Rt. 1

Bath
120 acres

BLUNT, ETTA
Rt. 2

Kilbourne
110 acres

BOGIES, MARKET

Chandlerville

BOLENDAR, LYKIN &
ORT, MRS. MARY & JOHN

Mason City
160 acres

BOLINGER, JOHN J.
Rt. 2

Mason City
80 acres

BONNETT, GERALD
Rt.-Hwy. 78

Havana

BONNETT, H. C.
Rt.-Hwy 78

Havana

BONNETT, HENRY
Rt. 1-Del-Dale Turkey Farm

Havana
240 acres

BONNETT, HENRY
Rt. 1-Del-Dale Turkey Farm

Havana
240 acres

BONNETT, LOUIS — Kilbourne
Rt. 1

BONTLES, ED. — Havana
Rt. 1 — 100 acres

BORCHELT, REV. O. A. — Manito
Rt. 1 — 5 acres

BORGELT, FRED — Havana
Rt. 1 — 80 acres

BORGELT, HERB — Havana
Rt. 1 — 449 acres

BORTEL, HENRY — Easton
Rt. 2 — 240 acres

BOWERSOCK, BERT — Mason City
Rt. 1 — 15¾ acres

BOWSER, ROY D. — Forest City
Rt. 1-100 yr. old farm — 288 acres

BRADLEY FARM
Rt. 1

Bath
460 acres

BRADLEY, EMMETT
Rt. 2

Mason City
80 acres

BRADLEY FARM
Rt. 1

Bath
700 acres

BRANDT, MRS.
Rt. 1

Mason City

BRADLEY, EVERT
Rt. 2

Mason City
150 acres

BRANSON, HENRY J.
Rt. 1

Easton
1 acre



BRADLEY, EVERT
Rt. 2

Mason City
153 acres

BREE, CLARCE
Rt. 2

Mason City
400 acres

BRIGGS FARM
Rt. 1
Manito

BROOKS, W. S.
Pt. 2
Mason City
40 acres

BRINNER, MRS. FRED
Rt. 2
Mason City

BROUGH, STANLEY
Rt. 1
Mason City
3 acres

BROOKS, MRS. FANNIE T.
Rt.
Mason City
8 acres

BROWN, HARRY T.
Rt. 1
Manito
65 acres

BROOKS, SAMUEL
Rt. 1
Mason City
160 acres

BROWN, HARRY
Rt. 1
Manito
165 acres

BRUNS, HENRY H.
Rt. 1

Havana
200 acres

BURRIS, A. Z.
Rt. 3

Mason City
150 acres

BURGET, LAURA
Rt. 2

Easton
200 acres

BURTON, CHRIS
Rt. 1

Mason City
100 acres

BURGETT, GLEN
Rt. 1

Manito
320 acres

BURTON, RUSSELL
Rt. 1

Mason City
168 acres

BURNHAM, MARY
Rt. 1

Mason City
240 acres

BUSCH, ALVIN
Rt. 2

Easton
160 acres

BUSCH, ALVIN
Rt. 2

Easton
150 acres

BUSCH, MISS LOUISE
Rt. 1

Havana
None

BUSCH, MINNIE A.
Rt. 2

Eaaton
160 acrea

BUSE, D. F.
Rt. 2

Mason City
176 acres



BUSKIRK, HARRY VAN
Rt. 1

Mason City
100 acres

CACKLEY, WILSON & DOROTHY HUGH
Rt. 3

Mason City
400 acres

CANADA, HUSTEN
Rt. 1

San Jose
7 acres

CARPENTER, RAY L.
Rt. 1

Topeka
300 acrea



CATON, MRS. HATTIE
Rt. 11

Mason City
160 acres

CAVE, B. H.
Rt. 1

Easton
364 acres

CAVE, B.H. & IRMA
Rt. 1

Easton

CHAMBLIN, MRS. LOSSIE
Rt.

Mason City
220 acres

CHASE, FRANK
Rt. 2

Easton
80 acres



CHESTNUT, MRS. GARNET
Rt. 2

Mason City
160 acres

CHRISTY, MRS. MINNIE
Rt. 2

Mason City
160 acres

CLARK, CATHERINE
Rt. 2

San Jose
220 acres

CLARK, FRED
Rt. 1

Bath
232 acres

CLARK, JOHN
Rt. 1

Kilbourne
138 acres

CLINE, MRS. MOLLIE
Rt. 1

Kilbourne

CLINE, MRS. MOLLIE
Rt. 1

Kilbourne
400 acres

CLOSE, W. R.
Rt.P.O. Box 37A

Kilbourne
70 acres

COATS, SYLVIA A.
Rt. 1

Topeka
40 acres

COBB, ORA M. & GEORGE
Rt. 1

kilbourne
100 acres

COLBERT, RUTH B.
Rt. 2

Easton
320 acres

COLBURN, GLENN — Kilbourne
Rt. 1-Delbert H. Frye, Tenant — 160 acres

COMBS, S. M. — Easton
Rt. 1 — 120 acres

CONKLEN, MR. & MRS. EDGAR — New Holland
Rt. 1 — 200 acres

CONKLIN, MRS. FLOSSIE — Kilbourne
Rt. 1 — 43 acres

CONZELMAN, S. HARLEY — Easton
Rt. 1-Virgil Strader, Tenant — 500 acres

COPPER, FRED — Mason City
Rt.2-Purebred Angus Cattle — 240 acres

COPPER, HELEN M. — Forest City
Rt. 1 — 160 acres

COPPER, HENRY B. — Mason City
Rt. 3 — 160 acres

CLOSE, W. R.
Rt. 1

Kilbourne

COVEY, IRENE
Rt. 3

Mason City
160 acres

COOPER, DR. J. W.
Rt. I

Manito
129 acres

COVEY, MRS. IRENE
Rt. 2

Mason City
165 acres

CORBIN, HOWARD T.
Rt. 1

Mason City
302 acres

COWIN, CHARLES H.
Rt. 1

Kilbourne
45 acres

CORRETALL ESTATE
Rt. 3

Mason City
166 acres

CRAGGS, ALVA A.
Rt. 1

Kilbourne
105 acres

CRAGGS, ROSSIE
Rt. 1

Kilbourne
110 acres

CRATER, A. H.
Rt. 1

Havana
320 acres



CRAWFORD, HARLAN
Rt. 1

Mason City
240 acres

CROSBY, LELA V.
Rt. 1

Manito
80 acres

CROSS, RUSSELL D.
Rt. 3

Mason City
160 acres

CROSS, S. R.
Rt. 3

Mason City
31 acres

CUFAUDE, DAN C.
Rt. 2

Mason City
75 acres

CULLINANE, EDWARD 'Bud'
Rt. 1

Topeka
396 acres

CULLINANE, MARGARET
Rt. 1

Topeka
201 acres

CULNAN, WILLIAM
Rt. 2

Mason City
160 acres

CUNNINGHAM, ROBERT J.
Rt. 1

San Jose
270 acres

CUNNINGHAM, RAY J.
Rt. 2

Easton
160 acres

DAIR, FRANK (ESTATE)
Rt. 1

Mason City

DALE, IRENE
Rt. 2

Chandlerville
5 acres

JACOBS, DALLAS L.
Rt. 1

San Jose
120 acres

DAMMERMANN, GEORGE
Rt. 1

Havana
252 acres

DAMMERMAN, G.
Rt. 1

Bath
160 acres

DARE, F. H. (ESTATE)
Rt. 1

Mason City
200 acres

DANIEL, ALICE
Rt. 2

Chandlerville
280 acres

DARE, F. H. (ESTATE)
Rt. 1

Mason City
476 acres

DANIEL, FRANK
Rt. 1

Kilbourne
320 acres

DAVIS, BERT W.
Rt. 1

Manito
160 acres

DANIEL, LOYD E.
Rt. 1

Bath
320 acres

DAVIS, HARLIN E.
Rt. 1

San Jose
40 acres

DAVIS, SIDNEY J. T. — Bath
Rt. 1 — 300 acres

DEAN, W. M. — San Jose
Rt. 1 — 200 acres

DEARBORN ESTATE — Mason City
Rt. 2 — 340 acres

DEARBORN, MRS. IMOGENE — Mason City
Rt. 2-Roy Miller, Tenant — 180 acres

DEARBORN, MRS. IMOGENE — Mason City
Rt. 2 — 250 acres

DEARBORN, IMOGENE — Mason City
Rt. 2 — 380 acres

DEISS, RUDOLPH V. — Mason City
Rt. 1-Orville B. Deiss, Tenant — 320 acres

DENNIS, ALBERT — Mason City
Rt. 2 — 80 acres

DE SUTTER, CHRIS — Topeka
Rt. 1 — 560 acres

DE SUTTER, RUDOLPH — Easton
Rt. 2 — 440 acres

DEVERMAN, MARY & MARIE H. MOHLMAN — Havana
Rt. 1 — 154 acres

DEVORE, JOHN A. — Mason City
Rt. 2

DIERKER, MRS. ANNA — Havana
Rt. 1 — 18 7 acres

DIERKER, EVAN E. — Havana
Rt. 2 — 120 acres

DIERKER, FRANK H. — Havana
Rt. 1 — 80 acres

DIERKER, FRANKLIN E. — Manito
Rt. 1 — ½ acre

DIERKER, IRA W. Easton
Rt. 1 80 acres

DIERKER, RUDOLPH Havana
Rt. 1 380 acres

DIERKER, KARL Kilbourne
Rt. 1 280 acres

DIERKER, OTTO H. Forest City
Rt. 1 150 acres

DIERKER, LOUIS & FANNIE REYNOLDS Havana
Rt. 1 120 acres

DIERS, R. H. San Jose
Rt. 1 122 acres

DIERKER, MRS. LOUISE Kilbourne
Rt. 1

DISMEIER, MRS. PEARL Easton
Rt. 1

DIX, MRS. GRACE
Rt. 3

Mason City
80 acres

DONAVAN, ALBERT R.
Rt. 2

Mason City
177 acres

DOLBIN, ALICE
Rt. 1

Kilbourne
160 acres

DONAVAN, ALBERT R.
Rt. 2

Mason City
80 acres

DONALDSON, J.J. (ESTATE)
Rt. 3

Mason City
160 acres

DONAVAN, ALEC
Rt. 2

Mason City

DONALDSON SISTERS
Rt. 2

Easton
320 acrea

DONAVAN, ALEC
Rt. 2

Mason City
340 acres

DONAVAN, JOHN
Rt. 2

Mason City
204 acres

DONAVAN, M. A.
Rt. 2-Gail Thies, Tenant

Mason City
270 acres



DONAVAN, R. J.
Rt. 2

Mason City
16 7 acres

DONES, RICHARD
Rt. 2

Mason City
160 acres

DOSIER, NELSON C.
Rt. 1

Forest City
160 acres

DOUGLAS, JAMES M.
Rt. 1

Mason City
127 acres

DOUGLAS, MERLE A.
Rt. 1

New Holland
120 acres

DOUGLAS, WILLARD M (ESTATE)
Rt. 2-Ray Douglas, Tenant

Mason City
117 acres

DRAKE, DALLIS
Rt. 1

Kilbourne
210 acres

DRUIEN, MRS. OTIS
Rt. 2

Mason City
80 acres

DRAY, WALTER R.
Rt. 1-Clayton Smith, Tenant

Mason City
272 acres

DUCKETT, ERNEST E.
Rt. 1

Easton
130 acres

DROCKELMAN, JOHN W.
Rt. 2

Chandlerville
9 acres

DUGINGER, GLENN B.
Rt. 1

New Holland
165 acres

DRUIEN, OTIS
Rt. 2

Mason City
120 acres

DUNKER, JOHN H.
Rt. 1

Mason City
80 acres

DURDEL, WILLIAM J. San Jose
Rt. 1 152 acres

DURDEL, WILLIAM A. Manito
Rt. 1 160 acres

DURRETT, RUFUS Easton
Rt. 1-James Branson, Tenant 200 acres

DYE, H. Havana
Rt. 1

EARL, GEORGE N. Mason City
Rt. 2

EARL, GEORGE N. Mason City
Rt. 2 420 acres

EARMLEY, JOHN Easton
Rt. 1 620 acres

EATION, CLYDE Havana
Rt. 1 40 acres

EGGLESTONE, HARRY
Rt. 1

San Jose
77 acres

EBKEN, WILBUR
Rt. 1

Kilbourne
240 acres

EBKEN, WILBUR
Rt. 1

Kilbourne

EBKEN, WILBUR
Rt. 1

Kilbourne
210 acres

ECKSTEIN, PAUL A.
Rt. 1

Easton
70 acres

EDDY, EDWARD

Kilbourne
80 acres

EHRLICHER ESTATE
Rt. 1-Jesse Lynn, Tenant

Kilbourne
40 acres

MEYER, MARY & GEO. & ARTHUR EHRLICHER 165
Rt. 1

Kilbourne

MEYER, MARY &
Rt.1 GEO. & ARTHUR EHRLICHER — Kilbourne, 200 acres

EILERMAN, FREDA
Rt. 1 — Bath, 160 acres

MEYER, MARY & GEO. & ARTHUR EHRLICHER 265
Rt. 1 — Kilbourne

EILEY ESTATE
Rt. 2 — Mason City, 500 acres

MEYER, MARY & GEO. & ARTHUR EHRLICHER 160
Rt. 1 — Kilbourne



ELLSBERRY, LLOYD
Rt. 3 — Mason City, 80 acres

MEYER, MARY &
EHRLICHER, GEORGE & ARTHUR — Kilbourne, 236 acres

ELLSBERRY, WILLIAM G.
Rt. 3-Jacob Renken, Tenant — Mason City, 270 acres

ELY, ERNEST E.
Rt. 1

Mason City
200 acres

EMME, R. E.
Rt. 1

Havana
262 acres

EMME, E. A.
Rt.Box 58

Havana
120 acres

EMMETT, JAMES
Rt. 1

San Jose
200 acres

EMME, HENRY H.
Rt. 1

Havana
220 acres

ENDICOTT, EUGENE
Rt. 2

Havana
180 acres

EMME, RALPH E.
Rt. 1

Havana
262 acres

ENGELHORN, DALE
Rt. 1

San Jose
50 acres



ENLOW, San Jose
Rt. 1 160 acres

ERMLING, HOWARD Kilbourne
Rt. 1

ENTWHISTLE, CECIL Mason City
Rt. 2 80 acres

ERLMING, HOWARD Easton
Rt. 1 640 acres

EBKEN, EARL Kilbourne
Rt. I

ERMELING, HOWARD Bath
Rt. 1 269 acres

ERLER, L. H. Manito
Rt. 1 200 acres

ERMELING, HOWARD Havana
Rt.2-C.A.Friedrich, Tenant 330 acres

ERMLING, HOWARD
Rt. 1

Kilbourne
55 7 acres



ERMLING, JOHN
Rt. 1

Easton



ERMLING, HOWARD
Rt. 1-Harvey Dye, Tenant

Kilbourne
303 acres

ERMLING, JOHN
Rt. 2

Havana
212 acres

ERMLING, JOHN
Rt. 1

Easton
220 acres

ERMLING
Rt. 1

Havana
80 acres

ERMLING, JOHN
Rt. 1

Easton

ESCHMEYER, MRS. ELIZABETH
Rt. 1

Manito
40 acres

ESTEP, CLIFFORD R.
Rt. 2

Easton
80 acres

ESTEP, CLYDE
Rt. 2

Easton
240 acres

ESSELMAN, HERMAN
Rt. 1

Havana
238 acres

ESSELMAN, HARMON
Rt. 2

Havana
80 acres

VERNIE, ETHEL
Rt. 1

Manito
1 acre

ETHEL, E. E.
Rt. 1

Manito
440 acres

ETHELL, E. E.
Rt. 1

Manito
120 acres

ETHELL, RALPH A.
Rt. 1

Manito
160 acres

ETHERTON, DON W.
Rt. 3

Mason City
320 acres

EVANS, L. W.
Rt. 1

Topeka
155 acres

ETHERTON, ELMER T.
Rt. 1

San Jose
218 acres

EVERITT, J. H.
Rt. 3

Mason City
200 acres

ETZEN, BARNARD
Rt. 2

Easton
120 acres

EVERITT, J. H.
Rt. 3

Mason City
200 acres

ETZEN, EUGENE
Rt. 2

Mason City
127 acres

FABER
Rt. 11

Mason City

FANNER, J. P.
Rt. 1

Bath
100 acres



FARMERS GRAIN & COAL CO.
Rt. 2

Mason City

FAULKINS, LOUIS
Rt. 1

San Jose
2 00 acres

FEILD, C. W.
Rt. 1

Kilbourne
5 acres

FIDDLER, MRS. L. E.
Rt. 2

Mason City
160 acres

FINCH, A. E.
Rt. 2

Chandlerville
358 acres

FINCH, GILBERT M.
Rt. 2

Chandlerville
500 acres

FINCH, LOUIE
Rt. 2

Chandlerville
285 acres

FINCH, RAYMOND
Rt. 2

Chandlerville
200 acres

FINK, FLOYD
Rt. 1

Mason City
110 acres

FISH, MRS. BESSIE
Rt. 2

Havana
160 acres

FISK, F. W.
Rt. 2

Easton
240 acres

FISK, MARY
Rt. 1

Havana
256 acres

FISK, MRS. MARY
Rt. 1

Havana
156 acres

FLEENER, HARLEN
Rt. 3

Mason City
160 acres

FLEENER, HARLEN
Rt. 1

Mason City
80 acres

FLEMING, MELVIN E. Topeka
Rt. 1 210 acres

FLETCHER, HOWARD Bath
Rt. 1

FLETCHER, EARNEST Bath
Rt. 1 8 7 acres

FLETCHER, HOWARD Bath
Rt. 1 240 acres

FLETCHER, EDNA MAY Mason City
Rt. 2 280 acres

FLETCHER, JOHN C. Bath
Rt. 1 120 acres

FLETCHER, GERTRUDE Bath
Rt. 1 80 acres



FLETCHER, J. KENNETH Bath
Rt. 1 1 acre

FLETCHER, STELLA & MARTIN, RAYMOND — Bath
160 acres & 545 acres — Rt. 1

FLETCHER, W. P. — Bath
Rt. 1 — 300 acres

FLETCHER, W. J. — Topeka
Rt. 1 — 140 acres

FOLKMAN, HOWARD — Mason City
Rt. 1 — 160 acres

FORNOFF, CLARENCE E. — Manito
Rt. 1 — 160 acres

FORNOFF, CLARENCE JR. — Manito
Rt. 2 — 120 acres

FORNOFF, HARRY A. — Havana
Rt. 2 — 147 acres

FORSYTHE, ROSS U. — Topeka
Rt. 1 — 135 acres

FOSTE, CLARENCE E.
Rt. 1

Forest City
326 acres

FOSTE, CLARENCE E.
Rt. 1

Forest City
12½ acres

FOUTS, BAYNE
Rt. 1

Mason City
185 acres

FRANKLIN, E. T.
Rt. 2

San Jose
160 acres

FRATZKE, LEO L.
Rt. 3

Mason City
160 acres

FRAZEE, WALTER
Rt. 1

Forest City
225 acres

FRAZEE, WALTER
Rt. 1

Bath
250 acres

FREDRICKS, ROY
Rt. 1

Manito
160 acres

FREEMAN, LLOYD L. Mason City
Rt. 1 2 acres

FRIEDRICH'S (Paul) GROCERY Topeka

FREDERICKS, GEORGE H. Manito
Rt. 1 160 acres

FRIEDRICH, JOHN Havana
Rt. 2 378 acres

FRIEDRICH, RUSSELL Havana
Rt. 2 116 acres

FRIEND, CLAUDE Bath
Rt. 1 120 acres

FRIEND, CLIFFORD W. Kilbourne
Rt. 1 480 acres

FRIEND, GEORGE E. Kilbourne
Rt. 1 280 acres

FRIEND, GEORGE E.
Rt. 1

Kilbourne
400 acres

FRIEND, PAUL
Rt. 1

Kilbourne
200 acres

FRIEND, PAUL
Rt. 1

Kilbourne
240 acres

FRIEND, PAUL A.
Rt. 1

Kilbourne
160 acres

FRIEND, PAUL
Rt. 1

Havana
100 acres

FRIEND, RICHARD D.
Rt. 2

Chandlerville
10 7 acres

FRIEND, PAUL
Rt. 1

Havana
160 acres

FRIEND, T. E.
Rt. 2

Chandlerville
173 acres

FROEBE, MILTON
Rt. 1

San Jose
160 acres

FRYE, E. H.
Rt. 1

Havana
360 acres

FROHLING, CLARENCE G.
Rt. 1

Easton
120 acres

FURRER, OTHO O.
Rt. 2

Easton
160 acres

FROHLING, HENRY
Rt. 1

Easton
40 acres

FURRER, RAY M.
Rt. 2

Easton
120 acres

FRYE, EDA
Rt. 1

Havana
25 7 acres

FURRER, WALTER J.
Rt. 2

Easton
220 acres

GARLISCH, ALBERT F.
Rt. 1

Forest City
200 acres

GARLISCH, HENRY L.
Rt. 1

Forest City
160 acres

GARLISCH, ALFRED
Rt. 1

Manito
240 acres

GARLISH, LOUIS
Rt. 2

Easton
175 acres

GARLISCH, HENRY & ALBERT
Rt. 1

Forest City
240 acres

GARLISCH, LOUIS W.
Rt. 1

Topeka
240 acres

GARLISCH, HENRY
Rt. 1

Topeka
340 acres

GARLISCH, OTTO
Rt. 1

San Jose
80 acres

GATHMAN, ADOLPH H.
Rt. 1

Manito
80 acres

GATHMAN, WILLIAM H.
Rt. 1

Topeka
80 acres

GATHMANN, CARL H.
Rt. 1

Manito
80 acres

GEIGER, MRS. EMMA
Rt. 1

Manito
127 acres

GATHMANN, FRED A.
Rt. 1

Forest City
160 acres

GERDES, ALFRED S.
Rt.

Athens
240 acres

GATHMAN, HENRY
Rt. 1

Forest City
197 acres

GERRIETTS, JOHN
Rt. 1

Manito
160 acres

GIBSON, MARY J.
Rt. 1

Havana
40 acres

GLAKEMEIER, WILLIAM
Rt. 1

Easton
150 acres

GILMORE, EARL R.
Rt. 2

Easton
200 acres

GLICK, GEORGE O.
Rt. 2

Havana
160 acres

GINTHER, HARRY W.
Rt. 1

New Holland
200 acres

GLICK, HERMAN
Rt. 1

Havana
240 acres

GINTHER, MRS. MINNIE
Rt.1-Fritz Harnacke, Tenant
Breeder of Purebred Brown Swiss Cattle

New Holland
240 acres

GLICK, HERMAN
Rt. 2

Havana
160 acres

GLICK, JOHN W.
Rt. 1

Manito
240 acres

GLICK, WM. H.
Rt. 1

Havana
96 acres

GOBEN, C. L.
Rt. 1

Kilbourne
5 acres

GOODIN, CHARLES
Rt. 2

Mason City

GOSDA, PAUL H.
Rt. 1

Manito
280 acres

GOSNELL
Rt. 1

Kilbourne

GOSNELL, CARL
Rt. 1

Kilbourne
150 acres

GOSNELL, CARL
Rt. 1-Paul Gosnell, Tenant

Kilbourne
235 acres

GRAFF, JACOB
Rt. 1

Manito
330 acres

GRAFF, LEONARD J.
Rt. 1

Manito
160 acres

GRAFF, VERNON L.
Rt. 1

Manito
160 acres

GREB, NELDA
Rt. 1

Bath
1 acre

GREB, NELDA
Rt. 2-LaVerne Lane, Tenant

Chandlerville
810 acres

GREB, NELDA
Rt. 2

Bath
120 acres

GREB, NELDA
Rt. 2

Chandlerville
180 acres

GREGORY, MRS. OLIVE
Rt. 2

Easton
279 acres

GREGORY, RALPH
Rt. 2

Easton
160 acres

GREGORY, RAYMOND R.
Rt. 1

Easton
330 acres

GRIFFEE, JOHN W.
Rt. 2

Chandlerville
3½ acres

GRIMSHAW, JOHN
Rt. 1

Forest City
200 acres

GRUBE, JOHN & MRS.
Rt. 1

Manito
80 acres

HACKMAN, DELBERT F.
Rt. 1

Havana
250 acres

HACKMAN, HENRY R.

Topeka
120 acres

HACKMAN, LOUIS
Rt. 1

Havana
219 acres

HAGAN, MARGARET M.
Rt. 2

Easton
43 acres

HAGVALL & PAPENHOUSE
Rt. 2

Easton
159 acres

HAGVALL, ELSIE
Rt. 2

Easton
120 acres

HAHN
Rt. 1

Bath

HAHN, ARNO
Rt. 1

Havana
80 acres

HAHN, DENA & EDGAR
Rt. 2

Havana
150 acres

HAHN, E. J.
Rt. 1

Havana
300 acres

HAHN, EDGAR
Rt. 1

Easton
204 acres

HAHN, EDGAR — Havana
Rt. 1 — 80 acres

HAHN, G. H. — Havana
Rt. 1 — 200 acres

HAHN, FRANK G. — Bath
Rt. 1 — 280 acres

HAHN, MRS. IDA — Bath
Rt. 1 — 228 acres

HAHN, FRED — Havana
Rt. 1 — 160 acres

HAHN, IDA M. — Bath
Rt. 1 — 477 acres

HAHN, FRED H. JR. — Easton
Rt. 1-John W. Leithoff, Tenant — 260 acres

HAHN, L. — Havana
Rt. 1 — 7 acres

HAHN, L.
Rt. 1

Havana
460 acres

HAHN, MINNIE
Rt. 1

Easton
206 acres

HAHN, LAWRENCE
Rt. 1

Havana
280 acres

HAHN, WALTER
Rt. 2

Havana
200 acres

HAHN, LOUETA
Rt. 2

Havana
240 acres

HALPIN, PAUL
Rt. 1

Manito
360 acres

HAHN, LOUETTA
Rt. 2

Havana
300 acres

HALL, AUGUST H. (ESTATE)
Rt. 1

Easton
120 acres

HAMBLIN, WILLIS — Easton
Rt. 1

HAMILTON, KATHERINE M. — Manito
Rt. — 240 acres

HANDKE, FRED D. — San Jose
Rt. 1 — 200 acres

HANEL, ARTHUR — Mason City
Rt. 1 — 5 acres

HANSON, H. — Havana
Rt. 1 — 490 acres

HARDIN, G. R. — Bath
Rt. 1 — 248 acres

HARDIN, H. — Kilbourne
Rt. 1 — 80 acres

HARFST, JOHN F. — Easton
Rt. 2 — 215 acres

HARFST, LOREN J.
Rt. 1

Topeka
120 acres

HARMS, JOHN F.
Rt. 1

Forest City
80 acres

HARMS, ELIZABETH &
HOVEY, FLORENCE

Forest City
Rt. 1

HARMS, JOHN F.
Rt. 1

Forest City
240 acres

HARMS, ELIZABETH &
HOVEY, FLORENCE

Forest City
430 acres

HARNACKE, M. S.
Rt. 1

San Jose
150 acres

HARMS, GERHARD
Rt. 2

Mason City
120 acres

HARNEL, MRS.
Rt. 2

Forest City
360 acres

HARPHAN ESTATE
Rt. 1

Easton
276 acres

HARRIS, T. J.
Rt. 1

Havana
80 acres

HATFIELD, WM. W.
Rt. 2

Easton
7 acres

HAVENS, BEN
Rt. 2

Havana
100 acres

HAWKS, ANNA A.
Rt. 1-Leo Shoemaker, Tenant

Kilbourne
120 acres

HAWKS, JAMES
Rt. 1

Kilbourne

HAWKS, MRS. LIZZIE
Rt. 1

Easton
160 acres

HAWKS, JAMES R. (ESTATE)
Rt. 1

Kilbourne
335 acres

HAWKS PET
Rt. 1

Kilbourne

HEINHORST, FRED W.
Rt. 1

Forest City
160 acres

HECKMAN, EARL
Rt. 1

Forest City
120 acres

HEINHORST, RALPH
Rt.

Forest City
160 acres

HECKMAN, LOUISE
Rt. 1

Manito
240 acres

HEINHORST, RALPH E.
Rt. 1

Forest City
80 acres

HEELMAN, BERNARD
Rt. 1

Mason City
80 acres

HELGESON, HELEN
Rt. 1

San Jose
205 acres

HENNIGER, LESLIE — Havana
Rt. 1 — 300 acres

HENRY, FREEMAN — Mason City
Rt. 2 — 80 acres

HENRY, FREEMAN L. — Easton
Rt. 1 — 160 acres

HENRY, LESLIE — Topeka
Rt. 1 — 135 acres

HERGET — Kilbourne
Rt. 1 — 240 acres

HERGET — Kilbourne
Rt. 1 — 300 acres



HERGET, MRS. AGNES — Easton
Rt. 1-Dorn Steinkruger, Tenant — 240 acres

HERGET, JOHN C. — Easton
Rt. 1 — 680 acres

HERGET, JOHN C. Easton
Rt. 1-Mamie Pedigo, Tenant 230 acres

HERGET, JOHN C. Easton
Rt. 1



HERGET, WALTER Easton
Rt. 1-Lawrence Schoppaugh, Tenant 240

HERBETT & TURNER ESTATE Kilbourne
P.O.Box 132-L.W. Stout Tenant 430 acres

HERGET & TURNER ESTATE Kilbourne
P.O. Box 233 570 acres

HERGERT ESTATE Kilbourne
Rt. 1 370 acres

HERMAN, LEONARD Chandlerville
Rt. 2 140 acres

HERMANN, A. F. Bath
Rt. 1 15 acres

HERRMANN, EMMA
Rt. 2

Chandlerville
280 acres

HESS, BESSIE
Rt. 1

Easton

HERRMANN, FRANK
Rt. 2

Chandlerville
280 acres

HESS, ROY
Rt. 1

Mason City
80 acres

HERMANN, EDWARD
Rt. 1

Mason City
31*7 acres

HETTINGER, EVERET
Rt. 1

Manito
25 acres

HERRING, HARRISON
Rt. 1

Bath
240 acres

HEYE, CARL
Rt. 1

Bath
280 acres

HEYL, ED. S.
Rt. 1

Manito
80 acres

HEYL, KATE
Rt. 1

Manito
160 acres

HICKMAN, CHARLES E.
Rt. 1

Havana
3 acres

HILL, CLARENCE
Rt. 2

Mason City
20 acres

HILL, MISS EDNA
Rt. 2

Mason City
60 acres

HILL, FRED
Rt. 2

Mason City
80 acres

HILL, JOHN
Rt. 1-Ray Tracy, Tenant

Mason City
80 acres

HILL, JOHN
Rt. 1

Mason City
40 acres

HILST, GEORGE E.
Rt. 1

Manito
160 acres

HILST, HENRY J.
Rt. 3

Mason City
8 acres

HILYARD, C. B. (ESTATE)
Rt. 1

Mason City
247 acres

HILL, W. C.
Rt. 1

Mason City
363 acres



HILLER, ANNA C.
Rt. 1

San Jose



HILLER, ANNA C.
Rt. 1

San Jose
238 acres

HILLER, LOUIS
Rt. 1

Forest City
200 acres

HILLER, NELSON A.
Rt. 1

Manito
134 acres

HILYARD, C. B. (ESTATE) Mason City
Rt. 1 - Howard Tomlin, Tenant

HIMMEL, VIRGIL O. Topeka
Rt. 1 228 acres

HIMMEL, LOREN K. Mason City
Rt. 2 175 acres



HINDAHL, EDWARD Mason City
Rt. 3 160 acres

HIMMEL, VIRDEN Forest City
Rt. 1

HINDAHL, ERWIN Mason City
Rt. 3 160 acres

HIMMEL, VIRDEN Forest City
Rt. 1 3 Lots

HINDAHL, H. D. Mason City
Rt. 3 134 acres

HINDAHL, MRS. ORA
Rt. 2

Mason City
160 acres

HINDAHL, W. F.
Rt. 1

San Jose
200 acres

HOBBS, EARL D.
Rt. 1

Mason City
600 acres

HOBLIT, MARK
Rt. 1-R. K. Rutlege, Tenant

Mason City
266 acres

HOEHN, MARTIN & LENA
Rt. 2

Mason City
230 acres

HOESMAN, A. F.
Rt. 2

Chandlerville
80 acres

HOFF, CHARLES & GEORGE
Rt. 1-Fred Hoff, Tenant

Easton
240 acres

HOHEM, JOHN
Rt. 2

Mason City
140 acres

HOLLAND, D. LOGAN
Rt. 1
New Holland

HOLLAND, W. G.
Rt. 2
Mason City
160 acres

HOLLAND, DONALD
Rt. 2
Mason City
80 acres

HOLSTE, ANNA
Rt. 1
Topeka
160 acres

HOLLAND, D. LOGAN
Rt. 1
New Holland
240 acres

HOLTSLAW, JOHN A.
Rt. 1
Easton
120 acres

HOLLAND, JAMES G.
Rt. 1
Mason City
192 acres

HOPPING, LEO A.
Rt. 1
Havana
160 acres

HORNER, HAROLD
Rt. 1

Mason City
80 acres

HOUCHIN, C. J.
Rt. 3

Mason City
80 acres

HOUCHIN, KATIE M.
Rt. 3

Mason City
178 acres

HOUSEWORTH, FRED
Rt. 2

Mason City

HOUSEWORTH, HARRY A.
Rt. 2

Mason City
167 acres

HOVEY, FRED
Rt. 1

Easton
112 acres

HUBBARD, MRS. CHARLES & JOE
Rt. 1

Mason City

HUBBARD, FRANK E.
Rt. 2

Mason City
140 acres

HUBBARD, GEORGE (ESTATE) Mason City
Rt. 2 142 acres

HUBER, ALVIN Easton
Rt. 2 160 acres

HUBER, FRANK B. Easton
Rt. 1 80 acres

HUBLEY, GUSSIE Mason City
Rt. 2 160 acres

HUDGINS, LESLIE G. Easton
Rt. 2-Blue Sky Farm 140 acres

HUFFMAN, MARY Mason City
Rt. 1 80 acres

HUFFMAN, WILLIAM D. Mason City
Rt. 1 45 acres

HUGHES, GLEN Kilbourne
Rt. 1 240 acres

HUGHES, GLEN
Rt. 1

Kilbourne
260 acres

HULL, ORA A.
Rt. 2

Mason City
80 acres

HULL, ORA (MRS.) & SONS
Rt. 2

Mason City
113 acres

HURST, MRS. MYRTLE
Rt. 1

Kilbourne
120 acres

IJAMS, ALLYN S.
Rt. 2

Easton
8 7 acres

IMIG, FERD
Rt.1-R. Krusemark, Tenant

San Jose
177 acres

IMIG, J. P.
Rt. 1

San Jose
160 acres

IMIG, FLOYD
Rt. 2

San Jose
240 acres



IMIG, W. R.
Rt. 1

San Jose
80 acres

INGERSOLL, DELL
Rt. 1

Forest City
100 acres

INGERSOLL, A. D.
Rt. 1

San Jose
320 acres

INGERSOLL, MRS. PAUL S.
Rt. 2

Easton
240 acres

INGERSOL, A. D.
Rt. 2

Havana
160 acres

INGERSOLL, MRS. PAUL
Rt. 3

Mason City
80 acres

INGERSOLL, A. D.
Rt. 1

San Jose
320 acres

IRWIN, STANLEY J.
Rt. 1

Topeka
240 acres

ISSELMAN, HERMAN
Rt. 1

Topeka
15.7 acres

JACKSON, BEN
Rt. 1

Bath
500 acres

JACKSON, HARRY
Rt. 3

Mason City
40 acres



JACKSON, ORA M.
Rt. 2

Easton
1 acre

JACOB, ANNA
Rt. 1

Manito
160 acres

JACOB, MRS. ANNA
Rt. 1

Manito
10.3 acres

JACOBS, RALPH I.
Rt. 2

Mason City
160 acres

JACOB, WM. F. & DALLAS L.
Rt. 1

San Jose
120 acres

JAMES, EMMETT
Rt. 1

Manito
328 acres

JARVIS, MRS. BLANCHE
Rt. 2

Havana
350 acres

JOHNSON, CLAUDE H.
Rt. 1

Bath
100 acres

JOHNSON, CLAUDE H.
Rt. 1

Bath
26 acres

JOHNSON, EDWIN
Rt. 1

Easton
230 acres

JOHNSON, HERB
Rt. 2

Chandlerville
None

JOHNSON, MRS. JESSIE
Rt. 1

Kilbourne
320 acres

JOHNSON, L.
Rt. 2

Chandlerville
330 acres

JOHNSON, L. E.
Rt. 1

Bath
375 acres

JOHNSON, RUSSELL R.
Rt. 1

Topeka
236 acres

JOHNSON, R.
Rt. 2

Chandlerville
40 acres

JOHNSTON, W. H.
Rt. 1

San Jose
240 acres

JONES, ALBERT
Rt. 1

Mason City
160 acres

JONES, MRS. DORA
Rt. 1

Easton
180 acres

KANE, J. I.
Rt. 1

Manito
400 acres

KASTENDICK, ARNOLD F.
Rt. 3

Mason City
120 acres



KASTENDICK, HERMAN
Rt. 2

Mason City
80 acres

KASTENDICK, HENRY G.
Rt. 2

Easton
200 acres

KASTNER, MRS. BESSIE
Rt. 1

Manito
80 acres

KEELE, VIRGINIA 39
Rt. 3

Mason City
240 acres



KEELE, MRS. VIRGINIA
Rt. 3

Mason City
240 acres

KEEST, CARL
Rt. 1

Kilbourne
220 acres

KEEST, HARRY
Rt.

Havana
120 acres

KEITHLEY, EVERETT
Rt. 1

Bath
305 acres

KEITH, FRED
Rt. 1

Havana
160 acres

KEITH, JOE (MRS.) &
CHESTER, JOE (MRS.)

Mason City
133 acres

KEITH, JESSE
Rt. 1

Mason City
240 acres

KEITH, LEONARD, SR. (ESTATE)
Rt. 1

Kilbourne
337 acres

KELLY, W. G.
Rt. 1

San Jose
160 acres

KEMPER, RALPH E.
Rt. 1

Havana
160 acres

KENNEDY, A. R.
Rt. 2

Chandlerville
200 acres

KENNEDY, OLIN & MRS.
Rt. 1

Forest City
240 acres

KESSLER, MAUDE
Rt. 2

Easton
120 acres

KETTLE, LEROY
Rt. 3

Mason City
80 acres

KIETH, CHESTER & MRS. JOE
Rt. 2

Mason City
280 acres

KIESLING ESTATE
Rt. 1

Forest City
400 acres

KIESLING, ETTA & ALMA
Rt. 1

Forest City
67½ acres

KIESLING, HOWARD C.
Rt. 1

Manito
80 acres

KIESLING, LAWRENCE G.
Rt. 3

Mason City
240 acres

KING, DON F.
Rt. 2

San Jose
305 acres

KINSEY, U. G.
Rt. 1

San Jose
160 acres

KIRBY, JEROME C.
Rt. 1

Easton
260 acres

KIRBY, T. R.
Rt. 1

Easton
40 acres

KIRBY, THOMAS
Rt. 2

Havana
360 acres

KIRBY, THOMAS
Rt. 1

Easton
120 acres

KIRBY, WILLIAM S.
Rt. 1

New Holland
107 acres

KITTLE, LEE ROY
Rt. 3

Mason City
165 acres

KLEIER, WALTER
Rt. I

Topeka
127 acres

KLOCKENGA, JOE B.
Rt. 2

Mason City
337 acres

KNUPPEL, ELVING
Rt. 2

Easton
1½ acres

KNOLES KENNETH G.
Rt. 3

Mason City
280 acres

KNUPPEL, MRS. HANNAH
Rt. 1

Topeka
308 acres

KNOLLENBERG, RAYMOND G.
Rt. 2

Easton
415 acres

KNUPPEL MRS. MINNIE
Rt. 2

Mason City
312 acres

KNUPPEL, AUGUST
Rt. 2

Easton
160 acres

KNUPPEL, MYRTLE
Rt. 1

Easton
290 acres

KNUPPEL, MYRTLE M. — Easton
Rt. 1-A.L. Knuppel, Tenant — 220 acres

KNUPPEL, PAUL — Easton
220 acres

KOKE, ELMER M. & MRS. — Havana
Rt. 2 — 160 acres

KOKE, FRED — Easton
Rt. 2 — 230 acres

KOLVES, MAGGIE — Bath
Rt. 1-August Kolves, Jr. Tenant 160 acres

KOLVES, RUDOLPH H. — Bath
Rt. 1 — 160 acres

KOLVES, RUDOLPH H. — Bath
Rt. 1 — 553 acres

KOLVES, W. O. — Havana
Rt. 1 — None

KRAFT, RAYMOND
Rt. 1

Havana

KRAMER, OWEN
Rt. 2

Chandlerville
309 acres

KRATER, P. W.
Rt. 1

Havana
307 acres



KRAMER, W. L.
Rt. 1

Bath
400 acres

KRAMER, HENERY
Rt. 2

Lynchburg
400 acres

KRAMER, WILLIAM L.
Rt. 1

Bath
56 acres

KRAMER, MRS. MABEL
Rt. 3

Mason City
160 acres

KRAUSE, ALBERT J.
Rt. 1

Easton
300 acres

KRAUSE, A. H.
Rt. 1

Havana
204 acres

KRAUSE, JULIUS
Rt. 1

Easton
147 acres

KRAUSE, AUGUST W.
Rt. 1

Easton
540 acres

KRAUSE, JULIUS J.
Rt. 1

Kilbourne
180 acres

KRAUSE, ALBERT J. SR.
Rt. 1

Easton
360 acres

KRIELING, C. H.
Rt. 2

Mason City
212 acres

KRAUSE, E. G.
Rt. 1

Easton
120 acres

KREILING, C. H.
Rt. 2

Chandlerville
400 acres

KREILING, P. C.
Rt.

Forest City
320 acres

LAKEWOOD SUPPER CLUB
Mr. Long, Opr.

Havana
Town House

KREILING, RALPH H.
Rt. 1

Forest City
198 acres

LAMPE, JOHN S.
Rt. 1

Mason City
150 acres

KRUSE, ALBERT
Rt. 2

Easton
170 acres

LANE, ADDISON S.
Rt. 1

Havana

KRUSE, TED J.
Rt. 1

Kilbourne
160 acres

LANE, CHARLES H.
Rt. 1

Kilbourne
160 acres

LANE, CHARLES D.
Rt. 1

Kilbourne
1 acre

LANE, MABEL
Rt. 1

Bath
60 acres

LANE, MRS. HARRISON
1020 S. Pearl St.

Havana
33½ acres

LANDWER, FRANK
Rt. 2

Easton
160 acres

LANE, LEONARD
Rt. 2

Mason City

LANGSTON, LEE M.
Rt.

Forest City
390 acres

LANE, MRS. MAY
Rt. 1

Kilbourne
400 acres

LANSWORTH, EDWARD
Rt. 2

Easton
116 acres

LARSON, ANDREW
Rt. 1

Havana
60 acres

LARSON, ANDREW M. JR.
Rt. 1

Havana
260 acres

LARSON, DAVID A.
Rt. 1

Havana
160 acres

LARSON, DAVE
Rt. 1

Havana
160 acres

LASCELLES, FRANK
Rt. 1

Bath
320 acres

LEESMAN, CARL R.
Rt. 3

Mason City
120 acres

LEESMAN, R. W.
Rt. 1

Mason City
90 acres

LEIDING, G.
Rt. 1

Bath
250 acres

LEIDING, GEORGE
Rt. 1

Topeka
120 acres

LEIDING, H. H.
Rt. 1

Havana
265 acres

LEINWEBER, CASPER
Rt. 1

San Jose
205 acres

LEINWEBER, CARROLL
Rt. 1

San Jose
160 acres

LEINWEBER, E. A.
Rt. 1

San Jose
160 acres

LEINWEBER, E. W.
Rt. 1

San Jose
260 acres

LEINWEBER, ELDRED L.
Rt. 1

San Jose
175 acres

LEINWEBER, ELDRED L.
Rt. 1

San Jose
160 acres

LEINWEBER, EDWIN D. Mason City
Rt. 1 200 acres

LEINWEBER, JOE San Jose
Rt. 1 160 acres

LEINWEBER, GEORGE San Jose
Rt. 1 164 acres

LEINWEBER, PHILIP San Jose
Rt. 330 acres

LEINWEBER, JOE San Jose
Rt. 1 100 acres

LEITHOFF, FRED SR. Bath
Rt. 1 180 acres

LEINWEBER, JOE San Jose
Rt. 1 200 acres

LEITHOFF, FRED Kilbourne
Rt. 1 280 acres

LEITHOFF, FRED
Rt. 1

Havana
240 acrea

LEITHOFF, FRED
Rt. 1

Havana
240 acres

LE MASTERS, ROSS D.
Rt. 1

Topeka
100 acres

LEMMER, KENNETH
Rt.

Havana

LE SOURD, ELVYN B.
Rt.

Topeka

LE SOURD, HUBERT
Rt. 2

Havana
160 acres

LE SOURD, OLLIE
Rt. 3

Mason City
160 acres

LE SOURD, OLLIE

Topeka
320 acres

LEVELDALE FARM
Rt. 3

Mason City
320 acres



LEWIS, CARGILL G.
Rt. 3

Mason City
1 acre

LEWIS, HUBBARD L.
Rt. 3

Mason City
160 acres

LEWIS, IRA
Rt. 2

Chandlerville
40 acres



LIBBEN, H. L.
Rt. 1

Manito
16 acres

LIEDING, G.
Rt. 1

Bath
250 acres



LIENHART, NELL
Rt. 1

Bath
120 acres



LIESMAN, PAUL M.
Rt. 1

Mason City
200 acres

LIGHT, MIKE
Rt. 2

Chandlerville
10 acres

LIMBACK, JESS
Rt. 1

San Jose
160 acres

LIMBACK, JESS
Rt.

San Jose
240 acres

LIMENWEBER, EMERSON
Rt. 1

San Jose
60 acres

LIND, HAROLD W.
Rt. 1

Mason City
15 acres

LINEWEBER, PAUL
Rt. 2

Easton
40 acres

LINDSAY, WM. B.
Rt. 1

Bath
40 acres

LIST, ARCHIE W.
Rt. 1

Mason City
120 acres

LIST, ARTHUR S.
Rt. 1

Mason City
120 acres

LIST, GEORGE
Rt. 1

Easton
320 acres

LIST, DUTCH
Rt. 1

Mason City
160 acres

LIST, HAROLD
Rt. 1

Mason City

LIST, EARL HAROLD
Rt. 1

Mason City
156 acres

LIST, RAYMOND W.
Rt. 1

Mason City
215 acres

LIST, MRS. E. A.
Rt. 2

Havana
235 acres

LIST, ROY O.
Rt. 3

Mason City
160 acres

LONG, E. J.
Rt. 1

Havana
40 acres

LONG, HENRY A.
Rt. 1

Topeka
80 acres

LOHEIDE, MRS. MARCELLA
Rt. 1

Mason City
120 acres

LUCAS, MRS. EDITH
Rt. 1

Easton
280 acres

LUCAS, HARRY
Rt. 1

New Holland
212 acres

LUCAS, MORGAN
Rt. 2

Easton
80 acres

LUCAS, MORGAN
Rt. 2

Easton
160 acres

LUCAS, MRS. SCOTT
Rt. 1-Earl F. Huber, Tenant

Easton
160 acres

LUCAS, SCOTT
Rt. 2

Easton
280 acres

LUSSENHOP, FRED J.
Rt. 2

Manito
80 acres

LUSSENHOP, LOUIS
Rt. 1

Manito
160 acres

LYNCH, CALVIN A.
Rt. 1

Topeka
160 acres

LYNN, CHARLES, JR.
Rt. 1

Mason City
240 acres

LYNN, CHARLES L.
Rt. 1

Mason City
240 acres

LYNN, MRS. CASSIE
Rt. 2

Mason City
200 acres

LYNN, CLAIR
Rt. 1

Mason City
252 acres

LYNN, DEAN
Rt. 3

Mason City
80 acres

MAGNUS, ALBERT
Rt. 2

Chandlerville
320 acres

LYNN, JESSE J.
Rt. 1

Easton
40 acres

MAHR, ROBERT L.
Rt. 1

Manito
160 acres

LYNN, MRS. OLIVE
Rt. 1

Mason City
140 acres

MANGOLD, ARTHUR
Rt. 2

Mason City
160 acres

MADISON, VENUS
Rt. 1

Bath
120 acres

MANGOLD, CHARLES L.
Rt. 3

Mason City
26 acres

MANGOLD, CHARLES L.
Rt. 3

Mason City
47 acres

MANGOLD, RALPH R.
Rt. 2

Mason City
160 acres



MANGOLD, HARRY
Rt. 1

Mason City
80 acres

MANITO FILLER COMPANY
Rt. 1

Manito
330 acres

MANGOLD, MRS. JOHN
Rt. 1

San Jose
120 acres

MANN, ORA
Rt. 1

Easton
120 acres

MANGOLD, PAUL W.
Rt. 1

Mason City
165 acres

MARBYARDT, CLARISE
Rt. 1

Kilbourne

MARKERT, RAYMOND
Rt. 2

Havana
195 acres

MARTIN, GEORGE L.
Rt. 2-Wilbur H. Culler, Tenant

Mason City
240 acres

MARTIN, C. J.
Rt. 1

Mason City
240 acres

MARTIN, GEORGE
Rt. 2

Mason City
275 acres



MARTIN, CLAUDE
Rt. 1

Maaon City
258 acres

MARTIN, GEORGE L.
Rt. 2

Mason City
300 acres



MARTIN, GEORGE
Rt. 1

Forest City
160 acres

MARTIN, RAYMOND C.
Rt. 1

Bath
160 acres

MARTIN, RAYMOND C.
Rt. 1

Bath
100 acres

MARQUARDT, CLARICE
Rt. 2

Eaaton
200 acres

MASTEN, MARTHA
Rt. 1

Havana
240 acres

MASTEN, MARTHA
Rt. 1

Havana
120 acres

MATHERS, MRS. IVA
Rt. 1

Mason City
120 acres

MATHERS, G.
Rt. 3

Mason City
240 acres

MATHERS, L. E.
Rt. 1

Mason City
80 acres

MATHONEY, KENNETH L.
Rt. 2

Mason City
240 acres

MATTSON, MRS. RAMONA
Rt. 1

Easton
200 acres

McCLURE FARM
Rt. 1

Topeka
160 acres

McCARIO, BARNEY
Rt. 1

Kilbourne
2 acres

McCOY, CHAS.
Rt. 1

Bath
240 acres

McCARTHY, JOHN & DOROTHY
Rt. 3

Mason City
160 acres



McCOY, RALPH & WILLIAM EVERITT
Rt. 1

Mason City
160 acres

McCLELLAND, MRS. ETHEL
Rt. 1

Easton
32 acres



McCREERY, MRS. FLORENCE
Rt. 1

Mason City
80 acres

McCREERY, JAMES
Rt. 2

Mason City
160 acres

McCREERY, MRS. LOUISE
Rt. 2

Mason City
151 acres

McCREERY ESTATE
Rt. 2-Melvin L. Classen. Tenant

Mason City
160 acre

McCULLOUGH, H. RUSSEL
Rt. 1

Mason City
280 acres

McDANIEL, JOHN G.
Rt. 2

Chandlerville
3 acres

McFADDEN GRAIN CO. (1864)) &
FARMER-FRIEND GRAIN CO.

Kilbourne
½ acre each

McGINNIS, B.
Rt. 3

Mason City
200 acres

McGINNIS, CLIFFORD
Rt. 1

Manito
Vacant

McHARRY, BUD
Rt. 3

Mason City
200 acres

McHARRY, J. W.
Rt. 2

Havana
250 acres

McHARRY, CAROLINE
Rt. 2

Easton
170 acres

McHARRY, J. W.
Rt. 2

Havana
200 acres

McHARRY, J. W.
Rt. 2

Havana
160 acres

McHARRY, J. W.
Rt. 2

Havana
253 acres

McHARRY, J. W.
Rt. 1

Topeka
200 acres

McHARRY, JAMES
Rt. 1

Topeka
200 acres

McHARRY, JOHN W.
Rt. 1

Manito
160 acres

McLAUGHLIN, LAURENCE A.
Rt. 2

Mason City
20 acres

McHENRY, J. W.
Rt. 2

Havana
285 acres

McNEEL, W. L.
Rt. 3

Mason City
220 acres

McKENNA, HUGH
Rt. 3

Mason City
120 acres

McNEIL ESTATE
Rt. 3

Mason City

McKINNEY, MRS. MAC
Rt. 1

HAVANA
220 acres

McNEIL ESTATE
Rt. 1

Mason City
1 76 acres

McNUTT, BERNICE — Topeka
Rt. 1 — 321 acres

McWILLIAMS, MRS. A. — Havana
Rt. 2

MEEKER, ELMER L. — Mason City
Rt. 1 — 280 acres

MEEKER, FLOYD — Manito
Rt. 1 — 80 acres

MEEKER, GEO. E. — Mason City
Rt. 3 — 120 acres

MEEKER, PAUL B. — Forest City
Rt. 1 — 156 acres

MEEKER, MAURICE S. — Manito
Rt. 1 — 120 acres

MEEKER, MAURICE S. — Manito
Rt. 1 — 120 acres

MEEKER, MOSES R.
Rt. 1

Manito
140 acres

MEEKER, SAM E.
Rt. 1

Manito
100 acres

MELTON, CLARA M.
Rt. 1

Mason City
100 acres

MELTON, CLARENCE R.
Rt. 1

Mason City
140 acres

MESSMAN, H. G.
Rt. 1

Topeka
280 acres

MESSMAN, HARRY
Rt. 1

Topeka
300 acres



METZLER
Rt. 2

Mason City
160 acres

MEYER, ANNA C.
Rt. 2

Havana
90 acres

MEYER, EDWIN H.
Rt. 1

Havana
280 acres

MEYER, RAYMOND H.
Rt. 1

Manito
200 acres

MEYER, ELMER E.
Rt.

Topeka
185 acres

MEYER, W. J.
Rt. 1

Topeka
400 acres

MEYER, GEORGE H.
Rt. 1

Havana
19 acrea

MEYER ESTATE
Rt. 1

Mason City

EHRLICHER, GEORGE & ARTHUR
MARY MEYER

Kilbourne
Rt. 1, 4 acres

MEYERS, RAY
Rt. 2

Manito
160 acres

MIBBS, LLOYD C.
Rt. 2

Chandlerville
1 acre

MILLER, FRED
Rt. 2

San Jose
237 acres

MIDDLECAMP, RAYMOND
Rt. 1

Bath

MILLER, FRITZE
Rt. 1

San Jose
160 acres

MILHAHN, FRED
Rt. 2

Mason City
100 acres

MILLER, J. F.
Rt. 1

Forest City
160 acres

MILHAHN, WILLIAM
Rt. 2

Easton
80 acres

MITCHEL DANIEL ESTATE
Rt. 1

Bath
160 acres

MITCHELL, FOSTER I.
Rt. 1

Topeka
380 acres

MOEHRING, LOUIS G.
Rt. 1

San Jose
80 acres

MITCHELL, ROBERT
Rt. 1

Manito
40 acres

MOEHRING, RICHARD
Rt. 1

San Jose
250 acres

MILLER, PAUL
Rt. 1

Bath
160 acres

MOHLMAN, CLARA
Rt. 1

Havana
175 acres

MOEHRING, LOUIS G.
Rt. 1

San Jose
160 acres

MOHLEMAN, GEORGE
Rt. 1

Kilbourne
240 acres

MOHLMAN, GEO. F. & FAY J. Havana
Rt. 1 201 acres

MOHLMAN, W. Kilbourne
Rt. 1 350 acres

MONTGOMERY, J. W. Mason City
Rt. 3 140 acres

MONTGOMERY, MARTINI & Mason City
PAULINE & MILDRED-R. Douglas, Tenant 160

MOOREHEAD, MRS. J. W. Forest City
Rt. 1 80 acres

MORGAN, JOHN W. Easton
Rt. 1 320 acres

MORRIS, LEO Topeka
Rt. 1 200 acres

MORRIS, NELSON Topeka
Rt. 1 210 acres

MOSS, ARLENE
Rt. 2

Easton
160 acres

MUNDY, HARRIET

Havana

MURDOCK, EARL V.
Rt. 1

Easton

MUSEGADES, V. H.
Rt. 1

San Jose
120 acres

NALL, EARL W.
Rt. 2

Chandlerville
43 acres

NALL, ERNEST W.
Rt. 2

Chandlerville
3 acres

NALL, JOHN W.
Rt. 2

Chandlerville
40 acres

NEELY, E. E.
Rt. 2

Chandlerville
5 acres

NEELY, WILLARD U. Easton
Rt. 1 40 acres

NEER, MRS. MARY Mason City
Rt. 2-Murrell Dennison, Tenant 175 acres

NEIDIER, EDWARD Havana
Rt. 2 160 acres

NELSON, BILL Mason City
Rt. 1 340 acres

NESTER'S LODGE, JOSEPH Bath
Rt. 1 1 acre

NETELER, ANNA M. Havana
Rt. 1 417 acres

NICHOLS, MER Easton
Rt. 2 200 acres

NICHOLS, MRS. Mason City
Rt. 2 200 acres

NIEDERER, ROBERT E. (ESTATE) Kilbourne
Rt. 1 135 acres

NIEDERER, ROBERT (ESTATE) Kilbourne
Rt. 1 160 acres

NIEDERER, W. A. Topeka
Rt. 1 158 acres

NOLL, STANLEY V. Topeka
Rt. 1 140 acres

NORDHAUSEN, MARY Bath
Rt. 1 274 acres

CLUB NORMANDY Havana
Hwy. 78-J. C. Warner, Opr. 2 Lots

NULL, H. E. Mason City
Rt. 2 100 acres

NULL, J. R. Forest City
Rt. 1 240 acres

O'DOIA, ALTHA & EDITH SPECKMAN
Rt. 1
Havana
225 acres

OEST, JOHN F.
Rt. 1
Havana
80 acres

O'HARE, MRS. LILA
Rt. 1
Manito
120 acres

OLLER, NELSON J.
Rt. 1
Mason City
160 acres

ONKEN, JOHN F.
Rt. 1
Forest City
200 acres

ONKEN, RAY
Rt. 3
Mason City
200 acres

OSBORN, BIRD
Rt. 3
Mason City
240 acres

OSING, DICK
Rt. 1
Bath
140 acres

OSING, MRS. LOUISE — Bath
Rt. 1 — 120 acres

OTT, MEL — Forest City
Rt. 1 — 200 acres

OSING, LOUISE — Bath
Rt. 1 — 130 acres

OTTO, MRS. NANCY — Kilbourne
Rt. 1 — 18 acres

OSING, MRS. MARY — Topeka
Rt. 1 — 260 acres

PAGE, EVELYN & CATHRYN GALLAGHER — 80 acres
Rt. 2 — Mason City

OTT, HELEN — Bath
Rt. 1-Lester Fletcher, Tenant — 180 acres

PAGE, H. — Mason City
Rt. 3 — 160 acres

PALMER, EVERETT
Rt. 1

Manito
100 acres

PALMER, SAM
Rt. 2

San Jose
160 acres

PALMER, MRS. HAZEL
Rt. 2

San Jose
Tenant House

PARR, JAY
Rt. 2

Mason City
101 acres

PALMER, MRS. HAZEL
Rt. 2-Ole Helgeson, Tenant

San Jose
220 acres

PARSLEY, ARTHUR
Rt. 1

Havana
161 acres

PALMER, SAM W.
Rt. 1

San Jose
80 acres

PARSON, GLENN
Rt. 1

San Jose
160 acres

PATTERSON, MRS. DORA
Rt. 3

Mason City
152 acres

PATTERSON, GERALD
Rt. 3

Mason City
60 acres

PELSTER, G. A.
Rt. I

Topeka
153 acres

PELSTER, JOHN
Rt. 2

Easton
160 acres

PELSTER, JOHN W.
Rt. 2

Easton
160 acres

PEPLOW, LOUIS
Rt. 1

Forest City
80 acres

PEPMEYER, A. G.
Rt. 1

Havana
126 acres

PEPMEYER, HERMAN F.
Rt. 1

Easton
120 acres

PEROUTKA
Rt. 2

Mason City
204 acres

PETERS, JAMES T.
Rt. 2

Mason City
170 acres

PERRIAMAN, MRS. DAISY
Rt. 1

Havana
75 acres

PETERS, JIM
Rt. 3

Mason City

PERTTYMAN, MRS. E.
Rt. 1

Havana
240 acres

PETERS, JAMES
Rt. 1

Mason City
177 acres

PETERS, ANDREW T.
Rt. 3

Mason City
160 acres

PETERS, JOHN & THOMAS
Rt. 1

Mason City
160 acres

PETRIE, CLAUDE
Rt.

Topeka
80 acres

PFEIFFER, LOUIS C.
Rt. 1

Forest City
442 acres

PFEIFFER, ALVIN E.
Rt. 1

Forest City
160 acres



PHELPS, DONALD
Rt. 2

Easton
140 acres

PFEIFFER, CLARENCE
Rt. 2

Easton
200 acres

PHELPS, LYLE C.
Rt. 2

Easton
160 acres

PFIEFFER, HENRY
Rt. 2

Easton
160 acres

PHELPS, WILLIAM
Rt. 2

Easton
160 acres

PIENE, ELMER
Rt. 3

Mason City
200 acres

POOL, MRS. RALPH W.
Rt. 1

Manito
80 acres

POST, GROVER
Rt. 2

Easton
240 acres

POTTORF, G. R.
Rt. 3

Mason City
80 acres

POWERS, J. R.
Rt. 2

Mason City
236 acres

PRETTYMAN, MRS. EDITH
Rt. 1

Easton
190 acres

PRETTYMAN, E.
Rt. 1

Easton
260 acres

PRETTYMAN, P. E.
Rt. 1

Easton
290 acres

PRICEL, KENNETH
Rt. I

Easton
200 acres

PROCTOR, MRS. SABINA
Rt. 2

Mason City
160 acres

PROBASCO, C. D.
Rt. 2

San Jose
5 acres

PUGH, MR. & MRS. VERNON
Rt. 2

Mason City

PROBASCO, MRS. LILLIAN
Rt. 1

San Jose
120 acres

PUGH, MR. & MRS. VERNON
Rt. 2

Mason City
260 acres

PROEHL, LOUIS
Rt. 2

Easton
320 acres

PULLEN ESTATE
Rt. 1-John Hyitema, Tenant

Mason City
208 acres

PURDY, FRED
Rt. 1

Topeka
430 acres

QUICK, A. J.
Rt. 2

Mason City
67 acres

QUICK, HAROLD
Rt. 1

Manito
80 acres

RABBE, HENRY D.
Rt. 3

Mason City
5 acres

RABBE, R. A.
Rt. 1

San Jose
160 acres



RABBE, RICHARD A.
Rt. 1

San Jose
160 acres

RABBE, WILLIAM A.
Rt. 3

Mason City
80 acres

RABBE, WM.
Rt. 3

Mason City
320 acres

RABE, BERNICE — Forest City
Rt. — 68 acres

RANKIN, EDITH W. — Manito
Rt. 1 — 80 acres

RAMSON, ROY A. — Kilbourne
Rt. 1 — 240 acres

RANKIN, ORVILLE J. — Manito
Rt. 1-Red Poll Cattle — 200 acres

RANDALL, FANNIE — navana
Rt. 1 — None

RANKIN, ORVILLE J. — Manito
Rt. 1 - Red Poll Cattle — 240 acres

RANKIN, BUELAH — Topeka
Rt. 1 — 214 acres

REED, DONALD — San Jose
Rt. 1 — 204 acres

REED, JOHN
Rt. 1

San Jose
240 acres

REED, J. I.
Rt. 1

San Jose
240 acres

REED, J. R.
Rt. 1

San Jose
80 acres

REED, R. LEONARD
Rt. 2

Mason City
19 acres

REGGLES, ALBERT
Rt. 1

Bath

REICH, ALMA
Rt. 1

Havana
280 acres

REICHEL, MRS.
Rt. 1

Easton
320 acres

RENKEN, HENRY
Rt. 3

Mason City
80 acres

RENKEN, J. H.
Rt. 1

San Jose
130 acres

RENKEN, J. H.
Rt. 1

San Jose
210 acres

RENKEN, J. H.
Rt. 3-H.J. Renken, Tenant

Mason City
289 acres

RENNECKER, ROBERT H.
Rt. 1

Kilbourne
130 acres

REULING, C. M.
Rt. 1

Kilbourne
160 acres

RICKETT GRAIN CO. & Ed Russell Forest City

RIEBER, HELENA
Rt. 2

Easton
187 acres

RIGGS, BLANCHE C.
Rt. 1-Gerald Sielschott, Tenant

Easton
460 acres



RIGGS, TOM, DICK & JIM — Mason City
Rt. 3 — 200 acres

RIGGINS, LIZZIE A. — Easton
Rt. 1 — 160 acres

RIGGENS, FRANKLIN M. — Easton
Rt. 1 — 60 acres

RINER, HAROLD D. — Mason City
Rt. 2 — 240 acres

RIGGINS, MRS. FRANKLIN — Easton
Rt. 1

RINGHOUSE, EUGENE — Easton
Rt. 1

RIGGINS, FRANKLIN M. — Easton
Rt. 1 — 270 acres

RINGHOUSE, EUGENE C. — Easton
Rt. 2 — 189 acres

RINGLAND, HAL
Rt. 1

Kilbourne
225 acres

RINGSTOFF, GILBERT
Rt. 1

Havana
None

RINGSTROFF, GILBERT
Rt. 1

Havana
240 acres

ROAT, B. R.
Rt. 1

Havana
160 acres

ROAT, C. J.
Rt. 1

Havana
180 acres

ROAT, PAUL H.
Rt. 1

Havana
160 acres

ROBERTSON, DICK
Rt. 3

Mason City
240 acres

ROBINSON, PAUL
Rto 1

Easton
200 acres

ROBISON, MRS. VIRGINIA — Mason City
Rt. 3-Lyle Pottorf, Tenant — 212 acres

ROGERS, SUMMER B. — Mason City
Rt. 2 — 350 acres

RORINSON, WALTER K. — Manito
Rt. Box 333 — 1 acre

ROGIER, MRS. — Mason City
Rt. 2

RODCHESTER, N. & C. BARTELS — Topeka
Rt. 1 — 160 acres

ROLL, MILDRED K. — Mason City
Rt. 1 — 80 acres

ROGER, MRS. EMMA — Easton
Rt. 1 — 120 acres

ROLL, RALPH P. — Easton
Rt. 1 — 134 acres

ROLL, S.R. (ESTATE) Mason City
Rt. 1 160 acres

ROT, EARL Easton
Rt. 1

ROLOFF, KATHRYN Chandlerville
Rt. 2-Cecil E. Stone, Tenant 254 acres

ROOT, VERNER W. Easton
Rt. 2 40 acres

ROOF, MRS. LENNA Mason City
Rt. 1 1½ acre

ROOT, VERNER W. Easton
Rt. 2 160 acres

ROOF, LES Forest City
Rt. 1 600 acres

ROSKAMP, RAYMOND A. Manito
Rt. 1 240 acres

ROUNDTREE, EMMA
Rt. 2

Havana
280 acres

SANDMAN, OREN
Rt. 2

Havana
220 acres

RUDOLPH'S TAVERN (Red & Eva)
Rt. 2

Havana
18½ acres

SANERT, FRED
Rt. 2

Mason City
305 acres

RYAN, MARGARET
Rt. 2

Mason City
160 acres

SANMAN, ANNA
Rt. 2

Havana
160 acres

SAATHOFF, HERB
Rt. 2

Havana
140 acres

SABFF OIL CO.
P. O. Box 395

Kilbourne
1 acre

SARFF, JOHN
Rt. 1

Bath
160 acres

SARFF, ORA J.
Rt. 1

Bath
85 acres

SARFF, JOHN
Rt. 1

Lynchburg
80 acres

SARFF, PAUL A.
Rt.

Bath
40 acres

SARFF, JOHN A.
Rt. 1

Bath
158 acres

SCHAAD, ANDREW
Rt. 2

Chandlerville
410 acres

SARFF, LOWELL
Rt. 1

Bath
150 acres

SCHAFER, CHARLES E.
Rt. 3

Mason City
240 acres

SCHAPPAUGH, ALFRED W. Easton
Rt. 1 380 acres

SCHAUB, EDWARD L. Mason City
Rt. 2 166 acres

SCHAUB, HENRY Mason City
Rt. 3 160 acres

SCHAUB, RICHARD W. Mason City
Rt. 3 160 acres

SCHERER, NELSON Manito
Rt. 1 105 acres

SCHERER, NELSON Manito
Rt. 1

SCHIERBECK, ANNA H. Topeka
230 acres

SCHIERBECK, VIRGIL Manito
Rt. 1 160 acres

SCHILLING, JACOB
Rt. 1

Havana
312 acres

SCHMIDT, LENORE
Rt. 1

Havana
180 acres

SCHLENKER, ALICE
Rt. 1

San Jose
270 acres

SCHMIDT, W. C.
Rt. 1

Havana
90 acres

SCHMIDT, HENRY C. JR.
Rt. 1

Havana
255 acres

SCHMIDT, WILLIAM J.C.
Rt. 1

Havana
90 acres

SCHMIDT, LANORA
Rt. 1

Havana
160 acres

SCHNOOR, GOTTFRIED
Rt. 1

Mason City
151 acres

SCHOON, MRS. FLORABELL
Rt. 1

Topeka
120 acres

SCHOONOVER, JOHN J.
Rt. 3

Mason City
80 acres



SCHOONOVER, CARL R.
Rt. 3

Mason City
80 acres

SCHOONOVER, ROBERT J.
Rt. 3

Mason City
160 acres

SCHOONOVER, DON E.
Rt. 3

Mason City
80 acres

SCHOONOVER, WM.
Rt. 2

Easton
80 acres

SCHOONOVER, EARL L.
Rt. 3

Mason City
100 acres



SCHULS ESTATE
Rt. 2

Mason City
160 acres

SCHULTE, C. HERMAN
Rt. 1

Easton
120 acres

SCHULTE, C. HERMAN
Rt. 1

Easton
220 acres

SCHULTE, HERMAN L.
Rt. 1

Mason City
160 acres

SCHULTE, J. C.
Rt. 1

Bath
410 acres

SCHULTE, T.B. & LUCY
Rt. 1

Kilbourne
300 acres

SCHUSTER, FRANK
Rt. 1

Mason City
200 acres



SCHUTTLER BROTHERS
Rt. 1

Forest City
112 acres

SCHWERING, MRS. ANNA
Rt. 1

Bath
230 acres

SCHWERING, WILLIAM H.
Rt. 1

Bath
10 acres

SEARS, IRA & JOHN
Rt. 1

Easton
280 acres

SCOTT, LLOYD
Rt. 3

Forest City
80 acres

SEARS, M. O. (ESTATE)
Rt. 1

Kilbourne
165 acres

SEARS, ELLA
Rt. 1

Havana
160 acres

SEBADE, MRS. ANNA
Rt. 1

Easton
200 acres

SEARS, FRANK M.
Rt. 1

Kilbourne
1 acre

SEBADE, H. W.
Rt. 1

Havana
160 acres

SEBADE, HERMAN
Rt. 2

Easton
160 acres

SEEST, CHARLES
Rt. 1

Manito
110 acres

SELING, WM. P.
Rt. 2

Havana
5 acres



SEVERNS, HARRY
Rt. 1

Mason City
80 acres

SHAWGO, BERT
Rt. 3

Mason City
160 acres

SHAWGO, FRANK L.
Rt. 1

Havana
28 acres

SHERER, ALBERT D.
Rt. 1

Forest City
80 acres

SHOEMAKER, LEO
Rt. 2

Chandlerville
2 acres

SHORES, PAULINE
Rt. 1

Easton
42 acres

SHUT, JOHN
Rt. 1

Easton
140 acres

SHORT, ROY E.

Mason City
20 acres

SIEGRIST, DON J.
Rt. 1

San Jose
80 acres

SHOWALTER, ALBERT
Rt. 2

Mason City
110 acres

SIEGRIST, JULIA S.
Rt. 2

San Jose
163 acres

SHOWALTER, ALPHA V.
Rt. 1

Easton
130 acres

SIELSCHOTT, GEORGE
Rt. 1

Kilbourne
110 acres

SIELSCHOTT, GERTIE — Kilbourne
Rt. 1 — 140 acres

SIMCOX, EMMA — Manito
Rt. — 160 acres

SILTMAN, ALBERT F. — Chandlerville
Rt. 2 — 320 acres

SINCLAIR OIL COMPANY — Forest City
Rt. 1-John H. Schoonover, Tenant — 80 acres

SILTMAN, LOUIS A. — Havana
Rt. 2 — 185 acres

SINGLEY, E. J. — Mason City
Rt. 3 — 240 acres

SILTMAN, WILLIAM — Bath
Rt. 1 — 80 acres

SINGLEY, LEONARD D. — Manito
Rt. 1 — 80 acres

SINGLEY, R. E.
Rt. 3

Mason City
190 acres

SINGLEY, ROBERT S.
Rt. 1

Green Valley
40 acres

SISSON, RALPH
Rt. 1

Bath
240 acres

SKAGGS, JAMES T.
Rt. 3

Mason City
80 acres

SMITH, ASA L.
Rt. 2

Mason City
160 acres

SMITH, CECIL
Rt. 1

Bath
10 acres

SMITH, DORLAND
Rt. 1

Topeka
225 acres

SMITH, EDWIN H.
Rt. 2

Mason City
160 acres

SMITH, J. V. Mason City
Rt. 3 80 acres

SMITH, NELSON R. Bath
Rt. 1 170 acres

SMITH, LAWRENCE H. Bath
Rt. 1 135 acres

SMITH, RICHARD Mason City
Rt. 2

SMITH, MRS. MYRTLE Easton
Rt. 1 240 acres

SMITH, RICHARD Mason City
Rt. 2

SMITH, MRS. MYRTLE Easton
Rt. 1 - James Waterworth, Tenant

SMITH, MISS RUTH San Jose
Rt. 1 200 acres

SOMMER, CECIL E.
Rt. 1

New Holland
260 acres

SONNEMEYER, CLARA
Rt. 1

Havana
280 acres

SPARKS, HENRY A.
Rt. 1

Mason City
235 acres

SPARKS, DR. JOS. P.
Rt. 1

Manito
140 acres



SPARKS, DR. JOS. P.
Rt. 1

Manito

SPARKS, DR. JOE
Rt. 1

Topeka
400 acres

SPARKS, JOSEPH
Rt. 1-C.W. Middleton, Tenant

Manito
120 acres

SPARKS, MAY
Rt. 3

Mason City
180 acres

SPAITS, JOHN D.
Rt.

Manito
220 acres

SPAITS, MOSES
Rt. 1

Forest City
120 acres

SPAITS, SAM & IRENE
Rt. 1

Forest City
80 acres

SPEARS, BERT
Rt. 1

Mason City
270 acres

SPECKETER, DONALD H.
Rt. 1

Forest City
160 acres

SPECKMAN, FRED C.
Rt. 1

Havana
341½ acres

SPECKETER, HARRY A.
Rt. 1

Havana
320 acres

SPEAR, J. W. & MARY MOSSER
Rt. 1-Walter Lynn, Tenant

Mason City
300 acres

SPOEDE, HENRY
Rt. 1

Havana
200 acres

STALSHOLT, WILLIAM E.
Rt. 3

Mason City
80 acres

SPRING, JAMES
Rt. 2

Mason City
152 acres

STAGING, FRANK
Rt. 2-Edgar Pedigo, Tenant

Easton
120 acres

SQUIRES, PERCY C.
Rt. 1

San Jose
40 acres

STALEY, A. E. JR.
Rt. 2

Chandlerville
852 acres

SUTTON, BEN
Rt. 1

Kilbourne
210 acres

STANSBERRY, HENRY
Rt. 1

Topeka
240 acres

STARRETT, MRS. JOHN R. — Forest City
Rt. 1 — 250 acres

STARRETT, MRS. JOHN R. — Forest City
Rt. 1 — 250 acres

STEGING, CARL H. — Havana
Rt. 1 — 158 acres

STEGING, ED — Havana
Rt. 1 — 160 acres

STEGING, HERMAN — Havana
Rt. 1-Wayne Crafton, Tenant — 180 acres

STEINHAUER, BURNELL P. — Easton
Rt. 2-Alfadel Farm — 317 acres

STELTER, HANNAH — Havana
Rt. 1 — 370 acres

STELTER, HERBERT — Havana
Rt. 1 — 240 acres

STEPHENS, JERRY A. Havana
Rt. 1 80 acres

STILTZ, RAYMOND Easton
Rt. 2 320 acres

STEVENSON, MRS. MAUDE Manito
Rt. 1 160 acres

STOEHR, ALRICH Topeka
Rt. 1 240 acres

STIGING, FRANK Havana
Rt. 1-Elden J. Frye, Tenant 180 acres

STOEVER, ALVIN Havana
Rt. 1 235 acres

STILTZ, FREEMAN Easton
Rt. 2

STONE, MRS. CLARA Easton
Rt. 1-Floyd Severns 134 acres

STONE, C. E.
Rt. 2

Chandlerville
230 acres

STONE, J.HOWARD
Rt. 3

Mason City
200 acres

STONE, RUSSELL I.
Rt. 3

Mason City
160 acres

STOUT, VINCENT O.
Rt. 1

Kilbourne
240 acres

STRADER, FLOYD D.
Rt. 1

Easton
120 acres

STRADER, VIRGIL
Rt. 1

Easton



STRADER, WILLIAM L.
Rt. 1

Easton
80 acres

STRAUB, JOSEPH & LAVINA
Rt. 3

Mason City
166 acres

STRAUB, JOSEPH & LAVINA
Rt. 3

Mason City
200 acres

STRAWBRIDGE, ROY L.
Rt. 1

Manito
120 acres

STREET, CLAUDE
Rt. 1

Easton
200 acres

STRUBE, GLENN
Rt. 1

Topeka
240 acres

STRUBE, HENRY J.
Rt. 1

Topeka
240 acres

STRUBE, HERMAN G.
Rt. 1

Topeka
200 acres

SUBLETT, FRANK
Rt. 1

San Jose
160 acres

SULLIVAN, JAMES L.
Rt. 1-C.Elmer Sullivan, Tenant

Mason City
120 acres

SUNDERLAND, W. L.
Rt. 1

Forest City
268 acres

SWAAR, WILLIAM M.
Rt. 2

Mason City
280 acres

SUTTON, RUSSEL

Mason City
16 acres

SWAAR, WILLIAM
Rt. 2

Mason City

SWAAR, LLOYD
Rt. 2

Mason City
304 acres

SWIGER, LLOYD
Rt. 2

Mason City
160 acres

SWAAR, MRS. O. N.
Rt. 2

Mason City

TACKMAN, HENRY & FRANCIS &
Rt. 2 KENNETH

Mason City
10 acres

TANNER, JOHN R.
Rt. 1

Forest City
190 acres

THEOBALD, JOHN
Rt. 2

Mason City
189 acres

TARVIN (Jack) ROLLER RINK
423 E. Mason St.

Havana
34 acres

THOMAS, ACIE
Rt. 2

Manito
500 acres

TARVIN, MYRTLE
Rt. 1

Havana
80 acres

THOMAS, ACIE L.
Rt. 2

Forest City
240 acres

TAYLOR, MARY
Rt. 1

Bath
80 acres

THOMAS, CARL B.
Rt. 1

Topeka
280 acres

THOMAS, CHARLES
Rt. 1

Kilbourne
167 acres

THOMAS, CHARLES
Rt.

Kilbourne
140 acres

THOMAS, LOREN A.
Rt. 2

Havana
270 acres

THOMAS, OTHO
Rt. 1

Manito
160 acres

THOMAS, RALPH
Rt. 1

Topeka
500 acres

THOMPSON, MARVIN
Rt. 3

Mason City
63 acres

THOMPSON, ROY D.
Rt. 1

Havana
40 acres

THOMPSON'S GROCERY (Charlie)

Forest City

TIEDEMAN, AUGUST
Rt. 1

Havana
190 acres

TIEDEMAN, AUGUST & MRS.
Rt. 1

Havana
280 acres

TOBY, KLEEN H.
Rt. 2

San Jose
120 acres

TOMLIN, B. A.
Rt. 1

Easton
160 acres

TOMLIN, ETTA
Rt. 3

Mason City
160 acres

TOMLIN, DR. FRANK B.
Rt. 2

Mason City
220 acres

TOMLIN, JAMES
Rt. 1

Mason City
130 acres

TOMLIN, KENNETH
Rt. 3

Mason City
3 acres

TOMLIN, R.
Rt. 3

Mason City
None

TOMLIN, RALPH
Rt. 3

Mason City
160 acres

TOMLIN, RUEL
Rt. 2

Easton
160 acres

TOMLINSON, HARRY
Rt. 2

Mason City
10 acres

TONKERY, S. M.
Rt. 1

Bath
120 acres

TRACY, JOHN F.
Rt. 1

Mason City

TRACY, JOHN F.
Rt. 1

Mason City
240 acres

TRIMPE, ALVIN
Rt. 2

Easton
160 acres

TRIMPE, HENRIETTA
Rt. 1

Havana
160 acres

TURNER ESTATE
Rt. 1

Kilbourne

TRIMPE, MRS. MARIE
Rt. 2

Havana
320 acrea

TWELL, MRS. BERNICE
Rt. 1

Easton

TRIMPE, RAYMOND
Rt. 2

Havana
253 acrea

UMBACH, WM.
Rt. 1

Easton
140 acres

TRULEY ESTATE
Rt. 1

Bath
160 acres

UMBACH, VERNA
Rt. 2

Easton
200 acres

UMBACH, WM.
Rt. 1

Easton
100 acres

VANDERVEEN, FRED
Rt. 1

Havana
185 acres

UKEN, DONALD
Rt. 1

San Jose
160 acres

SORN, LULA & FRED B. VANDERVEEN
Rt. 1

Havana
238 acres

URISH, DELBERT G.
Rt. 1

Manito
160 acres

VANDERVEEN, RALPH W.
Rt. 2

Havana

VANDERVEEN, MRS. B. F.
Rt. 1

Havana
239 acres

VAN ETTEN, GRACE
Rt. 2

Easton
236 acres

VAN ETTEN, LOIS
Rt. 1

Kilbourne
370 acres

VAN HORN, JOHN
Rt. 1

Mason City
600 acres

VAN HORN, JOHN
Rt. 1

Mason City
600 acres

VAN METER, DILLARD
Rt. 2

Easton
80 acres

VAN ORMAN, FORD O.
Rt. 1

Topeka
80 acres

VAN ORMAN, FORD
Rt. 1

Forest City
320 acres

VAN ORMAN, FORREST E.
Rt. 1

Topeka
240 acres

VAN ORMAN, OTIS
Rt. 2

Easton
1 74 acres

VAN ORMAN, WILBUR F. Forest City
Rt. 1 80 acres

VELDE, WILLIAM J. New Holland
Rt. 1 160 acres

VAUGHN, EARL Bath
Rt. 1 20 acres

VOGEL, FLOYD F. Topeka
Rt. 1 [illegible]

VELDE, RICHARD Easton
Rt. 1 360 acres

VOGEL, NELSON C.R. Manito
Rt. 1 160 acres

VELDE, WILLIAM J. New Holland
Rt. 1

VOGEL, WILFRED G. Manito
Rt. 1 160 acres

VOGEL, WILLIAM F.
Rt. 1

Manito
100 acres

VOGEL, WILLIAM F.
Rt. 1

Manito
240 acres

VOGT, DAISY
Rt. 1

Easton
40 acres

VOIGT, JUDITH G.
Rt. 1

Easton
257 acres

VONDERHEIDE, GERHARDT F.
Rt. 1

Manito
160 acres

WAHLERT, HERMAN
Rt. 2

Mason City
160 acres

WAITE, E. HELEN
Rt. 1-Ira Smith, Tenant

Mason City
160 acres

WALDMIER, MRS. NELLIE
Rt. 1

Manito

WALDMEIR, NELLIE W.
Rt. 1

Manito
200 acres



WALDRON, JOE B.
Rt. 2

Mason City
240 acres

WALKER, CHARLES D.
Rt. 2

Havana
286 acres

WALKER, J. R.
Rt. 1

Kilbourne
471 acres

WALKER, MRS. LOUESA
Rt. 2-Ray Cummins, Tenant

Mason City
80 acres

WALLACE, JOHN I.
Rt. 1

Kilbourne

WALLACE, JOHN I.
Rt. 1

Kilbourne
424 acres

WALLACE, O. J. & MRS.
Rt. 1

Kilbourne
265 acres

WALLBAUM, CLARENCE — Bath
Rt. 1

WALLBAUM, FRED — Bath
Rt. — 50 acres

WALLBAUM, HERMAN — Havana
Rt. 1 — 220 acres

WALSH, MRS. EDITH — Kilbourne
Rt. 1 — 150 acres

WALSH, MRS. EDITH — Kilbourne
Rt. 1 — 200 acres

WALSH, MRS. EDITH — Kilbourne
Rt. 1 — 310 acres

WALTERS, JOHN — Easton
Rt. 2 — 140 acres



WALTERS, VEFTUS & MRS. — Mason City
Rt. 3 — 120 acres

WARNER, HENRY H.
Rt. 1

Manito
88 acres

WARNER, LEWIS
Rt. 1

Manito
200 acres

WARNER, HENRY H.
Rt. 1

Manito
100 acres

WARNER, W. J.
Rt. 1

San Jose
240 acres

WARNER, LEWIS
Rt. 1

Manito

WARREN, ERNEST
Rt. 1

Bath
185 acres

WARNER, LEWIS R.
Rt. 1

Forest City
97 acres

WATKINS, A.
Rt. 1

San Jose
160 acres

WATKINS, ARCHIE
Rt. 1

San Jose
120 acres

WATKINS, JOHN
Rt. 1

San Jose
2 acres

WEBB, EDITH UNA
Rt. 2-Grady Skaggs, Tenant

Mason City
107 acres

WEBB, MRS. HAZEL
Rt. 2

Mason City
57 acres

WEIL, MRS. DORIS
Rt. 1-Henry Miller, Tenant

Easton
442 acres

WEIL, MRS. DORIS
Rt. 1

Mason City

WEIL, MRS. DORIS
Rt. 1

Mason City
750 acres

WETVEL, ARLEY
Rt. 1

San Jose
200 acres

WETZEL, JOHN & ESTER BARTELL — San Jose
Rt.12 — 320 acres



WHEAT, GEORGE S. — Forest City
Rt. 1 — 100 acres

WHITAKER, J. LESLIE — Forest City
Rt. 1 — 240 acres

WHITAKER, J. LESLIE — Forest City
Rt. 1 — 240 acres

WHITAKER, J. FLOYD — Forest City
Rt. 1 — 80 acres

WHITE, ELSIE — Forest City
Rt. — 80 acres

WHITE, ROY M. — Forest City
Rt. 1 — 80 acres

WHITE, ROY M. — Forest City
Rt. 1 - White Implement Co. — 120 acres

WHITEHEAD, FRANK
Rt. 2

Easton
125 acres

WHITEHEAD, L. M.
Rt. 2

Easton
57 acres

WHITEHEAD, JAMES
Rt. 1

Chandlerville
183 acres

WHITEHEAD, R. E.
Rt. 2-Bal-Mar Farm

Easton
160 acres

WHITEHEAD, JAMES
Rt. 2

Chandlerville
548 acres

WHITEFORD, LAWRENCE M.
Rt. 1

Manito
92 acres

WHITEHEAD, JOHN
Rt. 2

Easton
160 acres

WHITEHOUSE, GEORGE W.
Rt. 1

Manito
1 acre

WHITELEY, FRANK T. Topeka
Rt. 1

WHITLOW, BLANCHE Kilbourne
Rt. 1 122 acres

WHITNEY, HORACE Mason City
Rt. 2-Carl Bitner, Tenant 200 acres

WIBLE, T. K. Mason City
Rt. 1 160 acres

WIEBER, L. H. Kilbourne
Rt. 1 80 acres

WIEMER, MRS. ETTA M. Topeka
Rt. 1 200 acres

WIEMER, FRIEDA M. Topeka
Rt. 1 100 acres

WIEMER, JULIUS San Jose
Rt. 1 200 acres

WIEMER, JULIUS
Rt. 1

Forest City
170 acres

WILLARD, CHARLES V.
Rt.

Topeka
2 acres

WILLETT, HAROLD
Rt.

Topeka
133 acres

AINSWORTH, WILLIAM T.
Rt. 1

San Jose
320 acres

WILLIAMS, HOWARD
Rt. 1

Kilbourne

WILLIAMS, P. F.
Rt. 1

Havana
19 7 acres

WILLIAMS, W. J.
Rt. 1

Kilbourne
280 acres

WILLIAMS, W. W.
Rt. 3

Mason City
265 acres

WILLIAMS, WM. J.
Rt. 1

Forest City
89 acres

WILSON, CHARLES
Rt. 1

Topeka
300 acres

WILLIAMSON, ARTHUR L.
Rt. 1

Topeka
200 acres

WILSON, MRS. LELIA
Rt. 1

Mason City
240 acres

WILLS, CARLOS P.
Rt. 1

Forest City
240 acres

WISSMAN, FRANK
Rt. 2

Easton
160 acres

WILLS, KENNETH
Rt. 1

Forest City
160 acres

WISSMAN, MARY
Rt. 1

Havana
185 acres

WOERNER, LAVERNE
Rt. 3

Mason City
340 acres

WOLLAND, CLYDE
Rt. 2-David Tomlin, Tenant

Mason City
240 acres



WOLF, BETTY
Rt. 1

San Jose
93 acres

WOODRUFF, LESLIE
Rt. 1

Manito
80 acres

WOLF, BETTY
Rt. 1

San Jose
130 acres

WOODS, NORMA H.
Rt. 2

Mason City
335 acres

WOLLAND, CLYDE
Rt. 2-David Tomlin Tenant

Mason City
232 acres



WORNER, C. NELSON
Rt. 1

Manito

WORNER, C. NELSON
Rt. 1

Manito
150 acres

WORNER, HAROLD
Rt. 1-Jacob Hyitema, Tenant

Mason City
233 acres

WORNER, DILLARD F.
Rt. 1

Manito
400 acres

WORNER, MRS. MARY
Rt. 1

Manito
200 acres

WORNER, LESTER L.

Forest City
380 acres

WORNER, MRS. MARY K.
Rt. 1

Manito
360 acres

WORNER, HAROLD
Rt. 1

Manito
200 acres

WORNER, WILFRED
Rt. 1

San Jose
1 acre

WORTH, MRS. ALMA
Rt. 2-Paul Tibbs, Tenant
Mason City
160 acres

WRIGHT, HENRY A.
Rt. 1
Havana
160 acres

YARDLEY, ED J.
Topeka
240 acres

YARKLEY, KENNETH E.
Rt. 3
Mason City
80 acres

YARDLEY, ROBERT K.
Rt. 3
Mason City
1 acre

YETTER, CLYDE C.
Rt. 1
Havana
150 acres

YETTER, ELDON & ELEANOR
Rt. 1
Havana
150 acres

YETTER, ORVILLE E.
Rt. 1
Havana
150 acres

YOUNG, MRS.
Rt. 2

Mason City

ZURBURG, FRIEDA
Rt. 1

Topeka
80 acres

YOUNG, JULIA (MRS.)
Rt. 2

Mason City
260 acres

A & W DRIVE-IN
Frank & Marie Corbin,

Mason City

ZIESENITZ, HENRY G.
Rt.

Topeka
16 Lots

FRUIT STATION
Dr. Frank B. Tomlin

Mason City

ZIMMERMAN, GEORGE
Rt. 2

Mason City
360 acres

CRANWILL'S INN
P. O. Box 183

Mason City

THIS IS THE TYPE HE SIRES

THE HOME OF
GREEN HILLS DOMINIC
BLUE 100446
HERD ON R.P. TEST

ONLY SIRE IN ILLINOIS
WHOSE DAM PRODUCED
OVER 30,000 LBS. MILK
IN ONE YEAR ON R.P. TEST

3 MILES NORTH OF MASON
CITY, ILL., ON ROUTE 29

PHONE
516

JACOB W. RENKEN & DAUGHTERS

R.P. TEST FOR BETTER BRED SWISS

KELLY'S SEEDS GROW

For half a century Kelly Seed and Hardware Co., of San Jose and Peoria, have been furnishing high grade field seeds, furniture and hardware at lower prices. Producers of Kelly's High Yielding Hybrid seed corn. Second largest seed corn plant in the world. Also a large stock of furniture and rugs.

KELLY SEED CO.

116-118 S. WASHINGTON
PEORIA, ILL.

SAN JOSE, ILL.

PRODUCING
HIGH YIELDING STRAINS
OF SEED CORN SINCE
1908

AINSWORTH HYBRIDS
BEST
IN OFFICIAL
YIELD TEST

AINSWORTH SEED COMPANY

1 MILE EAST OF MASON CITY ON ROUTE 10

HANSON DAIRY

Mr. Farmer . . .

THE BEST YEAR AROUND MARKET

FOR YOUR MILK
QUALITY DAIRY PRODUCTS

HOMOGENIZED
PASTEURIZED
CREAM
BUTTER
CHEESE

PHONE 32

SAN JOSE, ILL.

COTTAGE INN — Havana
Hwy. 78 - Lee Simmers, Opr. — 13¼ acres

MASON CITY COMMUNITY UNIT — Mason City

CRANE LAKE GAME PRESERVE — Bath
Rt. 1 — 2,900 acres

RAY DOUGLAS & SONS

Registered
ANGUS CATTLE

YOUNG BREEDING STOCK FOR SALE

Route 2
MASON CITY, ILLINOIS

BELLVIEW CENTER — Mason City

MASON COUNTY OLD PEOPLES HOME Teateran

STATE CONSERVATION NURSERY Topeka
5,600 acres in State Forest

STATE CONSERVATION NURSERY Topeka
5,600 acres in State Forest

CENTRAL ILLINOIS HUNTING CLUB Bath
Rt. 1 2,900 acres

CRAN CREEK TOWN HALL Easton

BRADLEY INSTITUTE Bath
Rt. 2 500 acres

SHERMAN VALLEY COMMUNITY CENTER Easton

DONAVAN AIR FIELD Mason City

FAIRVIEW CHURCH (1850) Chandlerville

FIRST METHODIST CHURCH Mason City

WILLIAM G. STRATTON

Governor

Born at Ingelside in Lake County
on February 26, 1914

PAST GOVERNORS OF ILLINOIS

Name	Date of birth	Place of birth	Inaugurated	From what county	Date of death	Place of death
Shadrach Bond, Dem	Nov. 24, 1773	Frederickstown, Md	Oct. 6, 1818	St. Clair	Apr. 12, 1832	Kaskaskia
Edward Coles, Dem	Dec. 15, 1786	Albermarle County, Va	Dec. 5, 1822	Madison	July 7, 1868	Philadelphia
Ninian Edwards, Dem[1]	Mar. 17, 1775	Montgomery County, Md	Dec. 6, 1826	Madison	July 20, 1833	Belleville
John Reynolds, Dem[2]	Feb. 26, 1788	Montgomery County, Pa	Dec. 6, 1830	St. Clair	May 8, 1865	Belleville
William L. D. Ewing, Dem[3]	Aug. 31, 1795	Logan County, Ky	Nov. 17, 1834	Fayette	Mar. 25, 1846	Springfield
Joseph Duncan, Dem	Feb. 22, 1794	Paris, Ky	Dec. 3, 1834	Morgan	Jan. 15, 1844	Jacksonville
Thomas Carlin, Dem	July 18, 1789	Fayette County, Ky	Dec. 7, 1838	Greene	Feb. 14, 1852	Carrollton
Thomas Ford, Dem	Dec. 5, 1800	Uniontown, Pa	Dec. 9, 1842	Ogle	Nov. 3, 1850	Peoria
Augustus C. French, Dem[4]	Aug. 2, 1808	Hill, N. H	Dec. 8, 1846 Jan. 8, 1849	Crawford	Sept. 4, 1864	Lebanon
Joel Aldrich Matteson, Dem	Aug. 8, 1808	Watertown, N. Y	Jan. 10, 1853	Will	Jan. 31, 1873	Chicago
William H. Bissell, Rep[5]	Apr. 25, 1811	Painted Post, N. Y	Jan. 12, 1857	Monroe	Mar. 18, 1860	Springfield
John Wood, Rep	Dec. 20, 1798	Moravia, N. Y	Mar. 21, 1860	Adams	June 11, 1880	Quincy
Richard Yates, Rep	Jan. 18, 1815	Warsaw, Ky	Jan. 14, 1861	Morgan	Nov. 27, 1873	St. Louis, Mo.
Richard J. Oglesby, Rep	July 25, 1824	Oldham County, Ky	Jan. 16, 1865	Macon	Apr. 24, 1899	Elkhart
John M. Palmer, Rep	Sept. 13, 1817	Eagle Creek, Ky	Jan. 11, 1869	Macoupin	Sept. 25, 1900	Springfield
Richard J. Oglesby, Rep[6]	July 25, 1824	Oldham County, Ky	Jan. 13, 1873	Macon	Apr. 24, 1899	Elkhart
John L. Beveridge, Rep	July 6, 1824	Greenwich, N. Y	Jan. 23, 1873	Cook	May 3, 1910	Hollywood, Calif.
Shelby Moore Cullom, Rep[7]	Nov. 22, 1829	Wayne County, Ky	Jan. 8, 1877 Jan. 10, 1881	Sangamon	Jan. 28, 1914	Washington
John M. Hamilton, Rep	May 28, 1847	Union County, Ohio	Feb. 6, 1883	McLean	Sept. 23, 1905	Chicago
Richard J. Oglesby, Rep	July 25, 1824	Oldham County, Ky	Jan. 30, 1885	Macon	Apr. 24, 1899	Elkhart
Joseph W. Fifer, Rep	Oct. 28, 1840	Staunton, Va	Jan. 14, 1889	McLean	Aug. 6, 1938	Bloomington
John P. Altgeld, Dem	Dec. 30, 1847	Felters, Germany	Jan. 10, 1893	Cook	Mar. 12, 1902	Joliet
John R. Tanner, Rep	Apr. 4, 1844	Warrick, County, Ind	Jan. 11, 1897	Clay	May 23, 1901	Springfield
Richard Yates, Rep	Dec. 12, 1860	Jacksonville	Jan. 14, 1901	Morgan	Apr. 11, 1936	Springfield
Charles S. Deneen, Rep	May 4, 1863	Edwardsville	Jan. 9, 1905 Jan. 18, 1909	Cook	Feb. 5, 1940	Chicago
Edward F. Dunne, Dem	Oct. 12, 1853	Waterville, Conn	Feb. 3, 1913	Cook	May 24, 1937	Chicago
Frank O. Lowden, Rep	Jan. 26, 1861	Sunrise, Minn	Jan. 8, 1917	Ogle	Mar. 20, 1943	Tucson, Ariz.
Len Small, Rep	June 16, 1862	Kankakee	Jan. 10, 1921 Jan. 12, 1925	Kankakee	May 17, 1936	Kankakee
Louis L. Emmerson, Rep	Dec. 27, 1863	Albion	Jan. 14, 1929	Jefferson	Feb. 4, 1941	Mt. Vernon
Henry Horner, Dem[8]	Nov. 30, 1879	Chicago	Jan. 9, 1933 Jan. 4, 1937	Cook	Oct. 6, 1940	Winnetka
John H. Stelle, Dem	Aug. 10, 1891	McLeansboro	Oct. 6, 1940	Hamilton		
Dwight H. Green, Rep	Jan. 9, 1897	Ligonier, Ind	Jan. 13, 1941 Jan. 8, 1945	Cook		
Adlai E. Stevenson, Dem	Feb. 5, 1900	Los Angeles, Calif	Jan. 10, 1949	Lake		

[1] Territorial governor, 1809-1818. [2] Governor Reynolds resigned November 17, 1834, to become representative in Congress; succeeded by William L. D. Ewi
[3] W. L. D. Ewing was acting Lieutenent Governor and became Governor during the interim between Governor John Reynold's resignation and election to Congress a
the election of Governor Joseph Duncan. [4] Governor French was re-elected under the Constitution of 1848. [5] Governor Bissell dies March 18, 1860; succeeded by Jo
Wood, Lieutenant Governor. [6] Governor Oglesby resigned January 23, 1873, to become U.S. Senator; succeeded by John L. Beveridge, Lieutenant Governor. [7] G
ernor Cullom resigned February 8, 1883, to become U.S. Senator; succeeded by John M. Hamilton, Lieutenant Governor. [8] Governor Horner died October 6, 19
succeeded by John H. Stelle, Lieutenant Governor.

LEGAL HOLIDAYS IN ILLINOIS

NEW YEAR'S DAY	January 1
LINCOLN'S BIRTHDAY	February 12
WASHINGTON'S BIRTHDAY	February 22
GOOD FRIDAY	Friday immediately before Easter Sunday each year
MEMORIAL DAY	May 30
INDEPENDENCE DAY	July 4
LABOR DAY	First Monday in September
COLUMBUS DAY	October 12
ARMISTICE DAY	November 11
THANKSGIVING DAY	The day being recommended by the Governor or by the President of the U. S.
CHRISTMAS DAY	December 25
ELECTION DAY	Election of Members of General Assembly (even number years only)

When such holiday fall on Sunday, the Monday next following shall be held and considered such holiday

Roster of State Officers

UNITED STATES SENATORS FROM ILLINOIS

Name	Term of service	Residence	Remarks
Ninian Edwards, Dem	1818-1819	Kaskaskia	
Jesse B. Thomas, Dem	1818-1823	Kaskaskia	
Ninian Edwards, Dem	1819-1824	Edwardsville	Own successor. Resigned 1824.
Jesse B. Thomas, Dem	1823-1829	Edwardsville	Own successor.
John McLean, Dem	1824-1825	Shawneetown	Vice Edwards, resigned.
Elias Kent Kane, Dem	1825-1831	Kaskaskia	To succeed McLean.
John McLean, Dem	1829-1830	Shawneetown	Died Oct. 14, 1830.
David J. Baker, Dem	Nov. 12-Dec. 11, 1830	Kaskaskia	Appointed, vice McLean, deceased.
John M. Robinson, Dem	1830-1835	Carmi	To succeed Baker.
Elias Kent Kane, Dem	1831-1835	Kaskaskia	Own successor. Died Dec. 12, 1835.
John M. Robinson, Dem	1835-1841	Carmi	Own successor.
William L. D. Ewing, Dem	1835-1837	Vandalia	Vice Kane, deceased.
Richard M. Young, Dem	1837-1843	Jonesboro	To succeed Ewing.
Samuel McRoberts, Dem	1841-1843	Waterloo	Vice Robinson. Died Mar. 22, 1843.
Sidney Breese, Dem	1843-1849	Carlyle	To succeed Young.
James Semple, Dem	1843-1847	Alton	Appointed, vice McRoberts deceased.
Stephen A. Douglas, Dem	1847-1853	Quincy	To succeed Semple.
James Shields, Dem	1849-1855	Springfield	To succeed Breese.
Stephen A. Douglas, Dem	1853-1859	Chicago	Own successor.
L. Trumbull, Anti-Neb., Dem.	1855-1861	Belleville	To succeed Shields.
Stephen A. Douglas, Dem	1859-1861	Chicago	Own successor. Died June 3, 1861.
Lyman, Trumbull, Rep	1861-1867	Chicago	Own successor.
Orville H. Browning, Rep	1861-1863	Quincy	Appointed, vice Douglas.
William A. Richardson, Dem	1863-1865	Quincy	To succeed Browning.
Richard Yates, Rep	1865-1871	Jacksonville	To succeed Richardson.
Lyman Trumbull, Rep	1867-1873	Chicago	Own successor.
John A. Logan, Rep	1871-1877	Chicago	To succeed Yates.
Richard J. Oglesby, Rep	1873-1879	Decatur	To succeed Trumbull.
David Davis, Ind	1877-1883	Bloomington	To succeed Logan.
John A. Logan, Rep	1879-1885	Chicago	To succeed Oglesby.
Shelby M. Cullom, Rep	1883-1889	Springfield	To succeed Davis.
John A. Logan, Rep	1885-1886	Chicago	Died Dec. 26, 1886.
Charles B. Farwell, Rep	1887-1891	Chicago	Vice Logan, deceased.
Shelby M. Cullom, Rep	1889-1895	Springfield	To succeed himself.
John M. Palmer, Dem	1891-1897	Springfield	To succeed Farwell.
Shelby M. Cullom, Rep	1895-1901	Springfield	To succeed himself.
William E. Mason, Rep	1897-1903	Chicago	To succeed Palmer.
Shelby M. Cullom, Rep	1901-1907	Springfield	To succeed himself.
Albert J. Hopkins, Rep	1903-1909	Aurora	To succeed Mason.
Shelby M. Cullom, Rep	1907-1913	Springfield	To succeed himself.
*William Lorimer, Rep	1909-1912	Chicago	To succeed Hopkins.
James Hamilton Lewis, Dem	1913-1919	Chicago	To succeed Cullom.
Lawrence Y. Sherman, Rep	1913-1915	Springfield	In place of Lorimer.
Lawrence Y. Sherman, Rep	1915-1921	Springfield	To succeed himself.
Medill McCormick, Rep	1919-1925	Chicago	To succeed Lewis.
William B. McKinley, Rep	1921-1927	Champaign	To succeed Sherman.
Charles S. Deneen, Rep	1925-1931	Chicago	To succeed McCormick.
†Frank L. Smith, Rep	1927-	Dwight	To succeed McKinley.
Otis F. Glenn, Rep	1928-1933	Murphysboro	In place of Frank L. Smith.
James Hamilton Lewis, Dem	1931-1937	Chicago	To succeed Deneen.
William H. Dieterich, Dem	1933-1939	Beardstown	To succeed Glenn.
James Hamilton Lewis, Dem	1937-1939	Chicago	Died April 9, 1939.
Scott W. Lucas, Dem	1939-1945	Havana	To succeed Dieterich.
James M. Slattery, Dem	1939-1940	Chicago	Appointed; vice Lewis, deceased.
C. Wayland Brooks, Rep	1940-1943	Chicago	Elected to fill Lewis term.
C. Wayland Brooks, Rep	1943-1949	Chicago	
Scott W. Lucas, Dem	1945-1951	Havana	
Paul H. Douglas, Dem	1949-1955	Chicago	
Everett McKinley Dirksen, Rep.	1951-1957	Pekin	

* Unseated, election being declared illegal by Senate.
† Refused his seat by action of the Senate.

• • • • •

Points of Interest

STATE FORESTS and GAME PRESERVES

Mason State Forest. Near Oquawka. 1,050 acres.

Horner Tree Nursery. Near Topeka. 80 acres.

Chautauqua Migratory Waterfowl Refuge. North of Quiver Lake. 4,000 acres.

AIRPORTS

Matanza Airport - 3 miles northeast of Bath, State Route 78, and 1 mile east on dirt road from State 78.

PICNIC GROUNDS and ROADSIDE TABLES

Mineral Springs Park - 1/2 mile north of Havana, State 3A.

NUMBER OF CHICKENS - DAIRY CATTLE - ALL CATTLE - HOGS

ILLINOIS - 102 Counties

Source: Based on 1953 Data
USDA

County	Number Chickens	Number Dairy Cattle	Number All Cattle	Number Hogs
Adams	243,700	15,700	57,800	140,200
Alexander	34,900	1,100	4,300	5,700
Bond	192,000	7,800	23,900	40,000
Boone	117,300	19,800	45,900	32,100
Brown	86,900	2,700	16,300	58,000
Bureau	296,300	13,700	92,800	187,500
Calhoun	89,900	2,800	11,100	31,000
Carroll	185,200	13,900	67,900	100,600
Cass	89,900	3,600	18,000	34,000
Champaign	292,200	11,400	53,900	60,500
Christian	201,700	7,000	37,300	79,100
Clark	230,100	6,500	23,200	36,800
Clay	290,300	5,300	20,800	19,700
Clinton	339,900	13,200	27,800	26,100
Coles	159,300	5,200	23,600	46,600
Cook	234,600	12,500	27,700	42,400
Crawford	191,200	4,800	21,500	31,700
Cumberland	201,800	5,800	16,900	19,300
DeKalb	236,900	13,600	93,600	163,400
DeWitt	105,600	4,100	26,400	41,900
Douglas	138,100	3,200	16,900	22,300
DuPage	171,300	8,300	21,700	24,200
Edgar	162,800	7,400	33,100	59,900
Edwards	148,800	2,100	12,900	31,500
Effingham	332,800	12,100	28,200	17,500
Fayette	385,800	11,500	32,400	25,300
Ford	226,000	5,300	31,100	46,400
Franklin	156,900	4,600	14,900	15,800
Fulton	209,500	9,600	64,800	149,500
Gallatin	116,600	2,000	10,600	19,600
Greene	131,200	6,400	36,800	24,100
Grundy	136,100	4,900	26,000	18,100
Hamilton	263,400	4,700	14,600	18,600
Hancock	237,900	12,100	64,800	149,500
Hardin	44,300	1,900	8,700	5,600
Henderson	74,100	3,800	30,900	91,600
Henry	353,300	13,900	101,400	288,000
Iroquois	534,200	13,500	61,500	71,000
Jackson	172,100	7,600	22,100	23,200
Jasper	385,800	6,000	23,900	33,400
Jefferson	311,700	7,200	24,000	28,200
Jersey	121,500	5,500	22,600	47,000
Jo Daviess	247,800	97,100	69,600	83,800
Johnson	102,400	3,500	16,700	11,300
Kane	192,400	27,500	83,900	59,900
Kankakee	258,000	9,900	34,900	35,500
Kendall	138,400	4,600	31,400	52,600
Knox	203,800	9,600	70,200	165,700

County	Number Chickens	Number Dairy Cattle	Number All Cattle	Number Hogs
Lake	187,700	13,400	33,200	25,400
LaSalle	380,000	18,500	102,600	114,300
Lawrence	116,800	2,700	11,600	17,100
Lee	233,600	14,700	79,900	83,800
Livingstone	586,800	14,000	62,900	61,600
Logan	207,400	7,400	37,000	54,500
McDonough	143,900	7,900	52,500	149,500
McHenry	246,300	46,400	89,300	38,700
McLean	399,600	17,100	99,600	150,300
Macon	165,900	6,200	34,100	39,200
Macoupin	298,900	16,100	57,600	102,100
Madison	349,900	18,600	46,000	53,100
Marion	269,000	6,400	24,300	19,300
Marshall	147,000	5,200	30,200	62,200
Mason	94,300	3,600	17,900	22,400
Massac	92,500	2,500	12,700	14,400
Menard	98,000	3,000	21,300	45,400
Mercer	151,000	6,300	51,500	198,100
Monroe	248,400	4,000	11,400	29,200
Montgomery	323,200	14,200	43,300	71,100
Morgan	167,700	5,400	40,500	100,100
Moultrie	120,400	5,500	17,900	15,400
Ogle	302,000	22,900	101,300	125,000
Peoria	211,100	8,200	42,600	84,600
Perry	169,900	6,100	17,800	20,100
Piatt	118,700	4,900	24,400	38,200
Pike	189,500	8,200	56,600	176,200
Pope	62,400	2,500	11,600	3,500
Pulaski	71,900	2,500	10,500	16,500
Putnam	45,600	1,900	13,700	25,900
Randolph	241,900	11,400	32,000	36,400
Richland	208,900	5,200	17,300	14,100
Rock Island	168,100	7,200	39,500	103,600
St. Clair	302,900	10,200	26,500	43,100
Saline	152,800	3,100	15,800	16,300
Sangamon	194,400	8,300	52,000	116,100
Schuyler	101,200	5,500	23,400	62,600
Scott	80,200	2,100	14,700	54,100
Shelby	346,900	13,400	40,500	49,600
Stark	84,800	3,000	27,200	85,300
Stephenson	373,200	38,700	93,600	125,000
Tazewell	182,800	10,300	45,500	61,500
Union	104,600	6,000	17,600	16,500
Vermilion	267,100	8,000	42,200	76,800
Wabash	78,400	1,600	8,400	14,000
Warren	124,000	6,100	60,400	192,400
Washington	274,600	12,800	27,400	19,100
Wayne	416,300	8,900	32,000	33,100
White	166,900	2,900	15,600	32,400
Whiteside	313,400	20,100	81,600	135,600
Will	305,000	14,500	48,300	33,900
Williamson	115,500	4,600	14,200	10,800
Winnebago	179,500	19,600	66,100	67,100
Woodford	188,500	7,900	43,800	51,700
STATE TOTAL	20,948,000	931,000	3,869,000	6,297,000

States: Capitals, Settled, Entry into Union

State	Capital	Settled	Entered Union
Ala.....	Montgomery...	1702	1819, Dec. 14
Ariz.....	Phoenix.....	1848	1912, Feb. 14
Ark.....	Little Rock....	1785	1836, June 15
Cal.....	Sacramento....	1769	1850, Sept. 9
Colo. ...	Denver.....	1858	1876, Aug. 1
Conn. .	Hartford.....	1635	1788, Jan. 9
Del.....	Dover.....	1638	1787, Dec. 7
Fla.....	Tallahassee....	1565	1845, Mar. 3
Ga. . ..	Atlanta.....	1733	1788, Jan. 2
Idaho...	Boise.....	1842	1890, July 3
Ill.....	Springfield.....	1720	1818, Dec. 3
Ind.....	Indianapolis...	1733	1816, Dec. 11
Iowa....	Des Moines....	1788	1846, Dec. 28
Kan.....	Topeka.....	1727	1861, Jan. 29
Ky.....	Frankfort.....	1774	1792, June 1
La.....	Baton Rouge...	1699	1812, Apr. 30
Me.....	Augusta.....	1624	1820, Mar. 15
Md.....	Annapolis.....	1634	1788, Apr. 28
Mass....	Boston.....	1620	1788, Feb. 6
Mich....	Lansing.....	1668	1837, Jan. 26
Minn....	St. Paul.....	1805	1858, May 11
Miss....	Jackson... ...	1699	1817, Dec. 10
Mo.....	Jefferson City.	1764	1821, Aug. 10
Mont. .	Helena.....	1809	1889, Nov. 8

PRESIDENTS OF THE UNITED STATES

NAME	Born	Inaug.	Died	Native	Party
George Washington	1732	1789	1799	Va.	Fd.
John Adams.....	1735	1797	1826	Mass.	Fd.
Thomas Jefferson..	1743	1801	1826	Va.	D-R
James Madison....	1751	1809	1836	Va.	D-R
James Monroe.....	1758	1817	1831	Va.	D-R
John Quincy Adams	1767	1825	1848	Mass.	Cl.
Andrew Jackson...	1767	1829	1845	S.C.	D.
Martin Van Buren.	1782	1837	1862	N.Y.	D.
William H. Harrison.	1773	1841	1841	Va.	W.
John Tyler.....	1790	1841	1862	Va.	W.
James K. Polk.....	1795	1845	1849	N.C.	D.
Zachary Taylor....	1784	1849	1850	Va.	W.
Millard Fillmore...	1800	1850	1874	N.Y.	W.
Franklin Pierce....	1804	1853	1869	N.H.	D.
James Buchanan...	1791	1857	1868	Pa.	D.
Abraham Lincoln..	1809	1861	1865	Ky.	R.
Andrew Johnson...	1808	1865	1875	N.C.	R.
Ulysses S. Grant...	1822	1869	1885	Ohio	R.
Rutherford B. Hayes	1822	1877	1893	Ohio	R.
James A. Garfield..	1831	1881	1881	Ohio	R.
Chester A. Arthur..	1830	1881	1886	Vt.	R.
Grover Cleveland..	1837	1885	1908	N.J.	D.
Benjamin Harrison.	1833	1889	1901	Ohio	R.
Grover Cleveland..	1837	1893	1908	N.J.	D.
William McKinley.	1843	1897	1901	Ohio	R.
Theodore Roosevelt	1858	1901	1919	N.Y.	R.
William H. Taft...	1857	1909	1930	Ohio	R.
Woodrow T. Wilson	1856	1913	1924	Va.	D.
Warren G. Harding.	1865	1921	1923	Ohio	R.
Calvin Coolidge....	1872	1923	1933	Vt.	R.
Herbert C. Hoover.	1874	1929	....	Iowa	R.
Franklin Roosevelt.	1882	1933	1945	N.Y.	D.
Harry S. Truman..	1884	1945	....	Mo.	D.
Dwight Eisenhower	1890	1953	....	Texas	R.

States: Capitals, Settled, Entry into Union

State	Capital	Settled	Entered Union
Nebr....	Lincoln.....	1847	1867, Mar. 1
Nev. . .	Carson City...	1850	1864, Oct. 31
N. H..	Concord.....	1623	1788, June 21
N. J.....	Trenton.....	1664	1787, Dec. 18
N.M....	Santa Fe.....	1605	1912, Jan. 6
N. Y....	Albany.....	1614	1788, July 26
N. C....	Raleigh.....	1650	1789, Nov. 21
N.D.....	Bismarck.....	1766	1889, Nov. 2
Ohio....	Columbus.....	1788	1803, Mar. 1
Okla....	Oklahoma City.	1889	1907, Nov. 16
Ore.....	Salem.....	1811	1859, Feb. 14
Pa.....	Harrisburg....	1682	1787, Dec. 12
R. I.....	Providence....	1636	1790, May 29
S. C.....	Columbia.....	1670	1788, May 23
S. D.....	Pierre.....	1856	1889, Nov. 2
Tenn....	Nashville.....	1757	1796, June 1
Texas...	Austin.....	1691	1845, Dec. 29
Utah....	Salt Lake City..	1847	1896, Jan. 4
Vt.....	Montpelier....	1724	1791, Mar. 4
Va.	Richmond.....	1607	1788, June 26
Wash...	Olympia.....	1811	1889, Nov. 11
W. Va...	Charleston.....	1727	1863, June 20
Wisc. ..	Madison.....	1766	1848, May 29
Wyo....	Cheyenne.....	1834	1890, July 10

Points of Constitutional Law.

Congress must meet at least once a year.

Congress may admit as many new states as desired.

One State cannot undo the act of another.

By the Constitution every citizen is guaranteed a speedy trial by jury.

Congress cannot pass a law to punish for a crime already committed.

A person who commits a felony in one State cannot find refuge in another.

Treaties with foreign powers are made by the President and ratified by the Senate.

The territories each have a delegate to Congress who is allowed the privilege of debate, but not the right to vote.

The Vice-President, who ex-officio presides over the Senate has no vote in that body except in case a tie ballot.

If the President holds a bill longer than ten days while Congress is in session it becomes a law without his signature.

An act of Congress cannot become a law over the President's veto except on a two-thirds vote of both houses.

The House of Representatives may impeach the President for any crime, but the Senate has the sole power to try all impeachments.

Amendments to the Constitution of the United States require a two-third vote of each House of Congress, and must be ratified by at least three-fourths of the States.

The President of the United States must be at least 35 years of age; a Senator, 30; a Congressman, 25; The President must have been a resident of the United States fourteen years.

A naturalized citizen is not eligible to the office of President of the United States. A male child born in a foreign land to American parents has an equal chance to become the President with one born on American soil.

The United States shall guarantee to every State a Republican form of government, and shall protect each of them against invasion, and on application of the Legislature or of the Executive (when the Legislature cannot be convened), against domestic trouble.

UNIVERSITY OF ILLINOIS-URBANA
917.73AM3I C001 V012
AMERICAN AERIAL COUNTY HISTORY SERIES C
3 0112 025337236